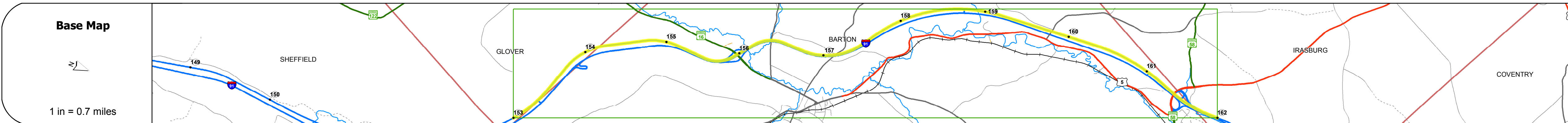
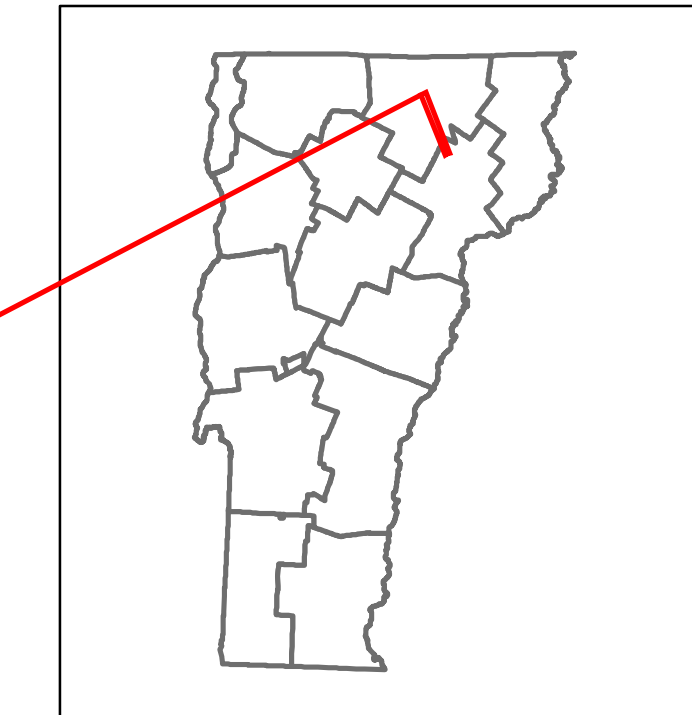


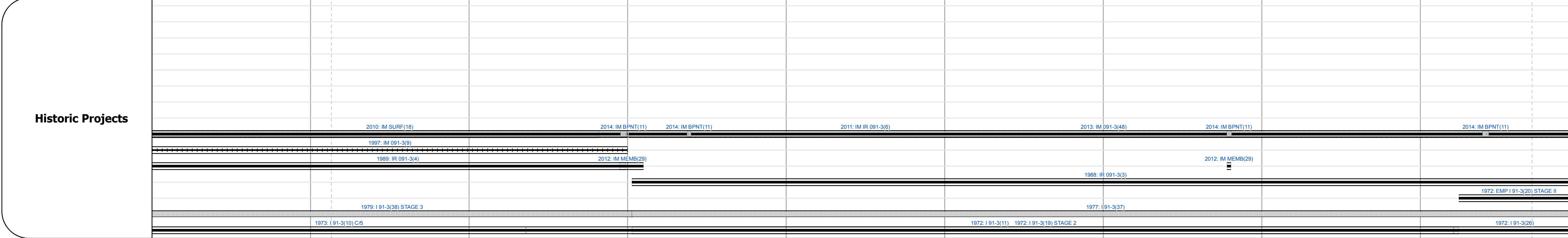
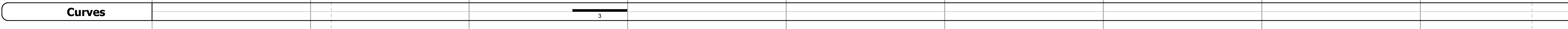


DISTRICT	TOWN	ROUTE
9	IRASBURG, BARTON, GLOVER	I-91



Travellane	Roadway	Lane Count	Base	Subbase
				Two 2 1/2" Plant Mix Base Courses 24" Crushed Rock



Year	2016	2015	2014	2013	2012
AADT Counts					

Year	2016	2015	2014	2013	2012
Crash Locations					

STRUCTURE DESCRIPTIONS

Bridge 102S:
Stringer/multi-beam or girder - 1971
Structure No. 200091102S10022
Length: 180'
Width: 39.4'
Under Clearance: 14.75'
Facility Carried: 191 ML
Structure Type: 3 SPN CONT RLD BEAM
Features Intersected: I 91 OVER VT 16
Surface: Bituminous
Maintenance/Ownership: State

Culvert 1021:
Culvert - 1971
Structure No. 200091102110022
Length: 31'
Facility Carried: 191 ML
Structure Type: TWIN CELL RC BOX
Features Intersected: BARTON RIVER
Maintenance/Ownership: State

Culvert 1022:
Culvert - 1972
Structure No. 300091102210021
Length: 16'
Under Clearance: 12.0'
Facility Carried: 191
Structure Type: RC BOX
Features Intersected: ROARING BROOK
Maintenance: State

Bridge 103S:
Stringer/multi-beam or girder - 1971
Structure No. 200091103S10022
Length: 102'
Width: 39.8'
Under Clearance: 14.08'
Facility Carried: 191 ML
Structure Type: WELDED GIRDER
Features Intersected: I 91 OVER TH NO 4
Surface: Bituminous
Maintenance/Ownership: State

Bridge 104S:
Stringer/multi-beam or girder - 1971
Structure No. 200091104S10022
Length: 233'
Width: 39.4'
Under Clearance: 13.58'
Facility Carried: 191 ML
Structure Type: 3SP CONT ROLLED BEAM
Features Intersected: I 91 OVER TH NO 5
Surface: Bituminous
Maintenance/Ownership: State

Culvert 1043S:
Culvert - 1972
Structure No. 300091143S10021
Length: 18'
Under Clearance: 12.0'
Facility Carried: 191
Structure Type: CONC ARCH CULVERT
Features Intersected: HOG TROUGH BROOK
Maintenance: State

Bridge 105S:
Stringer/multi-beam or girder - 1971
Structure No. 200091105S10022
Length: 89'
Width: 39.4'
Under Clearance: 14.5'
Facility Carried: 191 ML
Structure Type: ROLLED BEAM
Features Intersected: I 91 OVER TH NO 6
Surface: Bituminous
Maintenance/Ownership: State

Culvert 1051S:
Culvert - 1972
Structure No. 300091151S10021
Length: 6'
Under Clearance: 6.0'
Facility Carried: 191
Structure Type: A.C.C.G.M.P.
Features Intersected: BROOK
Maintenance: State

Bridge 106S:
Stringer/multi-beam or girder - 1971
Structure No. 200091106S10022
Length: 200'
Width: 42.7'
Under Clearance: 15.17'
Facility Carried: 191 ML
Structure Type: 3SP CONT WELDED GIR
Features Intersected: I 91 OVER US 5
Surface: Bituminous
Maintenance/Ownership: State

Culvert 106-1:
Culvert - 1972
Structure No. 300091106110111
Length: 8'
Under Clearance: 6.0'
Facility Carried: 191
Structure Type: MULTIPLATE PIPE ARCH
Features Intersected: SWAMP DRAIN
Maintenance: State

Historic Projects <ul style="list-style-type: none"> Unknown Retreatment Resurface Bituminous Mix Skinny Mix Bituminous Seal 	Functional Class <ul style="list-style-type: none"> 1 - Interstate System 2 - Other 3 - Principal Arterial 4 - Minor Arterial 5 - Major Collector 6 - Minor Collector 	Curves <ul style="list-style-type: none"> Left (segress) Right 	Road Widths <ul style="list-style-type: none"> Surface Treated Gravel Cold Plant and Freeways and Expressways Reclaimed Base and Bituminous Concrete 	Crash Locations <ul style="list-style-type: none"> Fatal Injury Property Damage Only Unknown Crash Type 	Mileage by Functional Class By Sheet 91-3 1 - Interstate 9.000 Page Total Mileage: 9.000 mi	Mileage by Town By Sheet ETE - I091-0000S 9.0 of 177.432 Page Total Mileage: 9.0 mi	DISTRICT 9	TOWN IRASBURG, BARTON, GLOVER	Date: 11/03/17	ROUTE I-91 ETE mileage: 153.0 to 162.0
--	---	--	--	---	---	---	----------------------	---	-----------------------	---