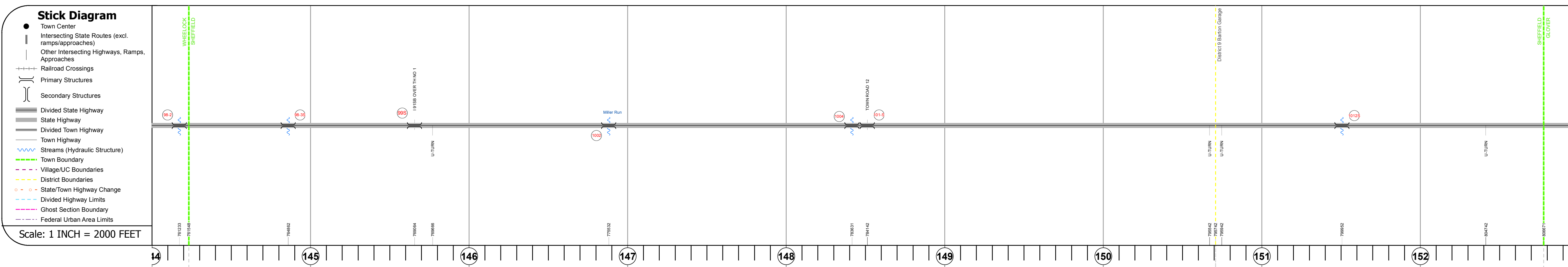
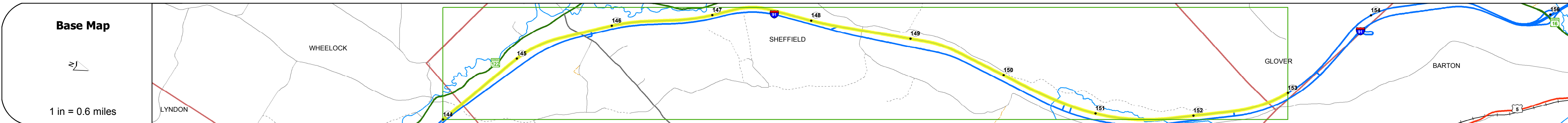
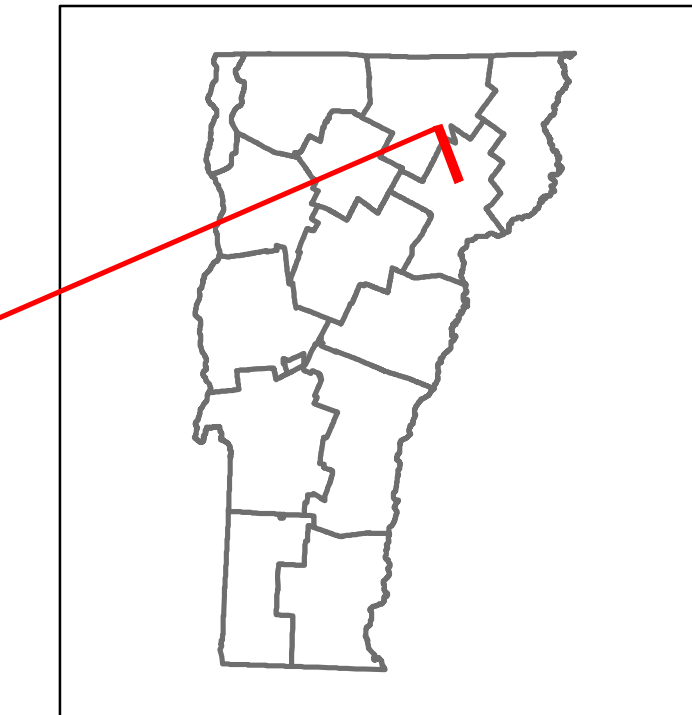


DISTRICT	TOWN	ROUTE
9, 7	SHEFFIELD, WHELOCK, GLOVER	I-91



Road Widths	Travellane	Roadway	Lane Count	Base	Subbase

Curves	Grades

Historic Projects
<ul style="list-style-type: none"> 2012 IM MEMB(26) 2002 IM 091-3(11) 2013 IM SURF(34) 1997 IM 091-3(9) 1999 SR 091-3(4) 1979 I 91-3(3) STAGE 3 1973 I 91-3(10) C2 1973 I 91-3(10) C3 1973 I 91-3(10) C4 1973 I 91-3(10) C5

Maintenance Garage
District 7 - Lyndon Garage
District 9 - Barton Garage

Speed Zone

Functional Class
1

National Highway System
NHS - Interstate

Limited Access Highway
Full

Traffic Counters

Customer Service Level
Interstate Or Divided Highway

AADT Counts
2016
2015
2014
2013
2012

Crash Locations
2016
2015
2014
2013
2012

STRUCTURE DESCRIPTIONS

- Culvert 98-2:**
Culvert - 1973
Structure No. 30009198-203171
Length: 7'
Under Clearance: 7.5'
Facility Carried: I91
Structure Type: CGMPP
Features Intersected: BROOK
Maintenance: State
- Culvert 98-3S:**
Culvert - 1973
Structure No. 300091983S03121
Length: 6'
Under Clearance: 7.0'
Facility Carried: I91
Structure Type: CGMPP
Features Intersected: BROOK
Maintenance: State
- Bridge 99S:**
Stringer/multi-beam or girder - 1972
Structure No. 200091099S03122
Length: 137'
Width: 39.2'
Under Clearance: 13.83'
Facility Carried: I 91 ML
Structure Type: 3 SP CONT ROLLED BM
Features Intersected: I 91SB OVER TH NO 1
Surface: Bituminous
Maintenance/Ownership: State
- Culvert 1002:**
Culvert - 1973
Structure No. 300091100203121
Length: 7'
Under Clearance: 8.0'
Facility Carried: I91
Structure Type: CGMPP
Features Intersected: BROOK
Maintenance: State
- Culvert 1004:**
Culvert - 1973
Structure No. 300091100403121
Length: 7'
Under Clearance: 7.5'
Facility Carried: I91
Structure Type: CGMPP
Features Intersected: BROOK
Maintenance: State
- Culvert 101-S:**
Culvert - 1973
Structure No. 300091101S03121
Length: 18'
Under Clearance: 16.5'
Facility Carried: I91
Structure Type: CGMPP
Features Intersected: TOWN ROAD 12
Maintenance: State
- Culvert 1012S:**
Culvert - 1973
Structure No. 300091112S03121
Length: 7'
Under Clearance: 7.58'
Facility Carried: I91
Structure Type: CGMPP
Features Intersected: BROOK
Maintenance: State

Historic Projects <ul style="list-style-type: none"> Unknown Bituminous Concrete Retreatment Resurface Bituminous Mix Skinny Mix Bituminous Seal 	Functional Class <ul style="list-style-type: none"> 1 - Interstate System 2 - Other Freeways and Expressways 3 - Principal Arterial 4 - Minor Arterial 5 - Major Collector 6 - Minor Collector 	Curves <ul style="list-style-type: none"> Left (degrees) Right 	Road Widths <ul style="list-style-type: none"> (ft) 	Crash Locations <ul style="list-style-type: none"> Fatal Injury Property Damage Only Unknown Crash Type 	Mileage by Functional Class By Sheet 91-3 1 - Interstate 9.000	Mileage by Town By Sheet ETE - I091-0000S 9.0 of 177.432	DISTRICT 9, 7	TOWN SHEFFIELD, WHELOCK, GLOVER	Date: 11/03/17	ROUTE I-91 ETE mileage: 144.0 to 153.0
---	--	--	--	---	--	--	-------------------------	---	-----------------------	---