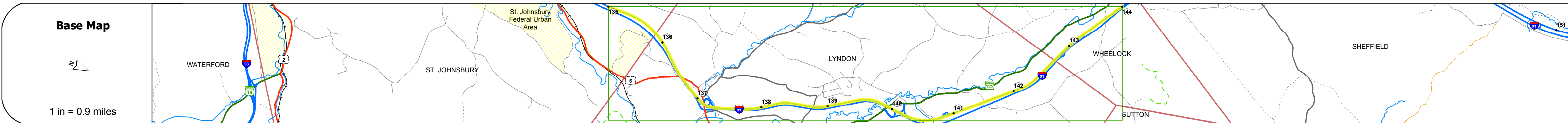
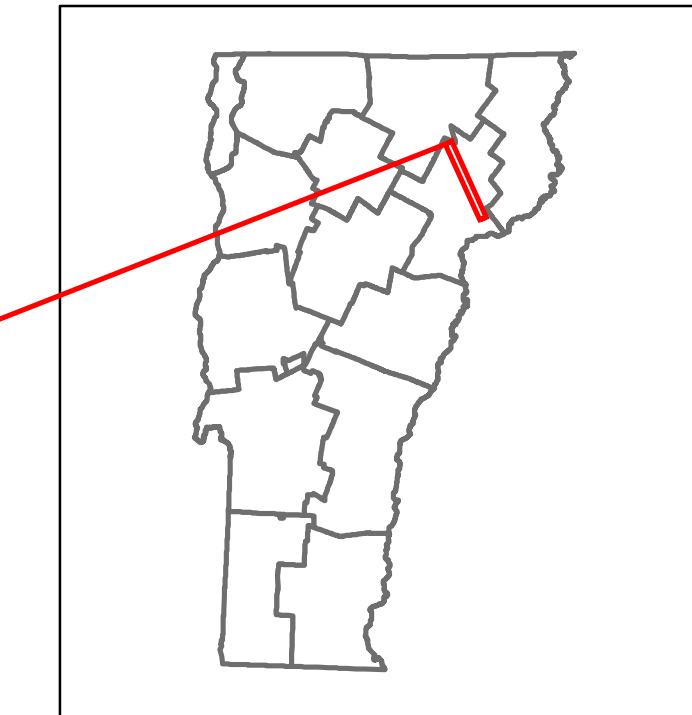



DISTRICT	TOWN	ROUTE
7	WHEELOCK, LYNDON, ST. JOHNSBURY	I-91



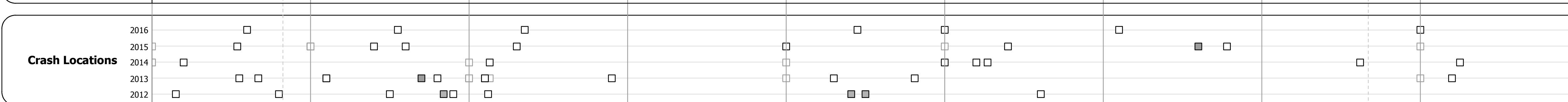
Travellane	Roadway	Lane Count	Base	Subbase
		24		Two 2 1/2" Plant Mix Base Courses
		38		24" Crushed Rock
		2		

Curves	Grades
3	+2.5, -3, -5, +5, -3.6, +3.9, +4



Maintenance Garage	District 7 - St. Johnsbury Garage	District 7 - Lyndon Garage
Speed Zone		
Functional Class	1	
National Highway System	NHS - Interstate	
Limited Access Highway	Full	
Traffic Counters		
Customer Service Level	Interstate Or Divided Highway	

Year	2016	2015	2014	2013	2012
AAAT Counts					



STRUCTURE DESCRIPTIONS

Bridge 92S:
Stringer/multi-beam or girder - 1974
Structure No. 200091092503072
Length: 288'
Width: 35.6'
Under Clearance: 27.25'
Facility Carried: 191 ML
Structure Type: 2 SP CONT WLD PL GIR
Features Intersected: I 91 OVER US 5
Surface: Bituminous
Maintenance/Ownership: State

Bridge 93S:
Stringer/multi-beam or girder - 1974
Structure No. 200091093503072
Length: 114'
Width: 45.0'
Under Clearance: 14.25'
Facility Carried: 191 ML
Structure Type: WELDED PLATE GIRDER
Features Intersected: I 91 OVER US 5
Surface: Bituminous
Maintenance/Ownership: State

Culvert 94:
Culvert - 1972
Structure No. 200091009403072
Length: 31'
Facility Carried: 191 ML
Structure Type: TWIN CELL RC BOX
Features Intersected: S. WHEELOCK BR PASM R
Maintenance/Ownership: State

Bridge 95S:
Frame - 1972
Structure No. 200091095503072
Length: 150'
Width: 38.7'
Under Clearance: 15.33'
Facility Carried: 191 ML
Structure Type: STEEL RIGID FRAME
Features Intersected: I 91 OVER TH NO 9
Surface: Bituminous
Maintenance/Ownership: State

Bridge 96S:
Stringer/multi-beam or girder - 1972
Structure No. 200091096503072
Length: 246'
Width: 39.3'
Under Clearance: 14.92'
Facility Carried: 191 ML
Structure Type: 4 SPAN ROLLED BEAM
Features Intersected: I 91 OVER VT 122 MLR RUN
Surface: Bituminous
Maintenance/Ownership: State

Culvert 96-3S:
Culvert - 1973
Structure No. 300091963503071
Length: 8'
Under Clearance: 9.0'
Facility Carried: 191
Structure Type: CGMPP
Features Intersected: BROOK
Maintenance: State

Bridge 97S:
Tee Beam - 1972
Structure No. 200091097503072
Length: 32'
Width: 39.4'
Under Clearance: 14.83'
Facility Carried: 191 ML
Structure Type: CONCRETE T-BEAM
Features Intersected: I 91 OVER TH NO 9
Surface: Bituminous
Maintenance/Ownership: State

Culvert 97-3:
Culvert - 1973
Structure No. 30009197-303171
Length: 8'
Under Clearance: 9.0'
Facility Carried: 191
Structure Type: CGMPP
Features Intersected: MATHEWSON BROOK
Maintenance: State

Culvert 98S:
Culvert - 1972
Structure No. 200091098503172
Length: 24'
Under Clearance: 14.08'
Facility Carried: 191 ML
Structure Type: CONCRETE BOX
Features Intersected: I 91 OVER TH NO. 17
Maintenance/Ownership: State

Historic Projects <ul style="list-style-type: none"> Unknown Retreatment Resurface Bituminous Mix Skinny Mix Bituminous Seal 	Functional Class <ul style="list-style-type: none"> 1 - Interstate System 2 - Other Freeways and Expressways 3 - Principal Arterial 4 - Minor Arterial 5 - Major Collector 6 - Minor Collector 	Curves <ul style="list-style-type: none"> Left (degrees) Right 	Road Widths <ul style="list-style-type: none"> (ft) 	Crash Locations <ul style="list-style-type: none"> Fatal Injury Property Damage Only Unknown Crash Type 	Mileage by Functional Class By Sheet 91-3 1 - Interstate 9.000	Mileage by Town By Sheet ETE - I091-0000S 9.0 of 177.432	DISTRICT 7	TOWN WHEELOCK, LYNDON, ST. JOHNSBURY	Date: 11/03/17	ROUTE I-91 ETE mileage: 135.0 to 144.0
--	--	--	--	---	--	--	----------------------	---	-----------------------	---