

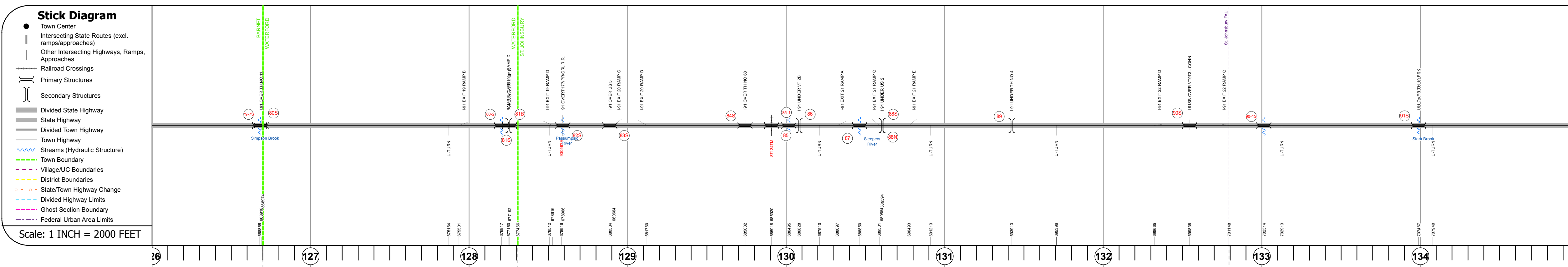
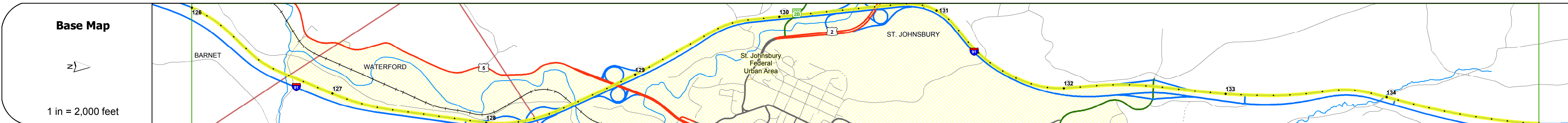
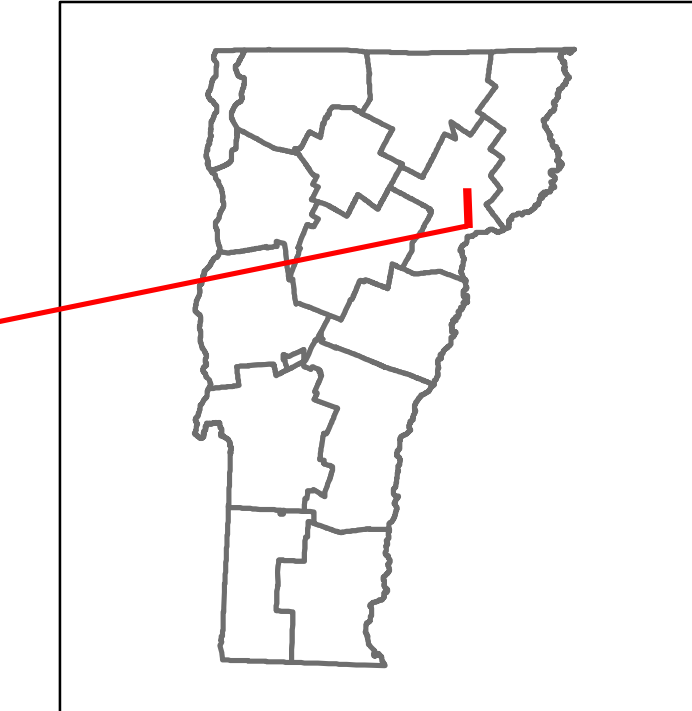


# Route Log and Progress Chart

**DRAFT**

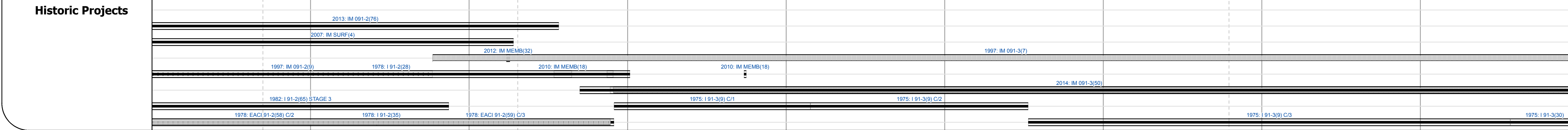
Please Note: Errors and Omissions May Exist.  
Contact the VTrans Mapping Section with questions or concerns.

DISTRICT	TOWN	ROUTE
7	ST. JOHNSBURY, BARNET, WATERFORD	I-91

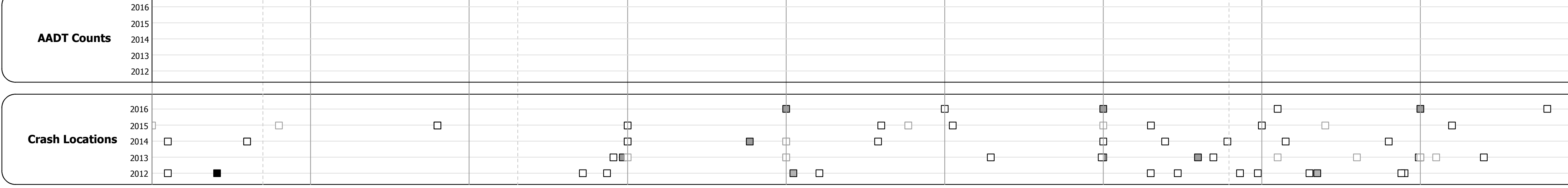


Travellane	Roadway	Lane Count	Base	Subbase
			24" Crushed Stone	
				Two 2 1/2" Plant Mix Base Courses
				24" Crushed Rock

Curves	Grades
	+3.6
	+3.3
	+5
	-4.65
	+5
	-4
	+5
	+3.48



<b>Maintenance Garage</b>	District 7 - St. Johnsbury Garage
<b>Speed Zone</b>	
<b>Functional Class</b>	1
<b>National Highway System</b>	NHS - Interstate
<b>Limited Access Highway</b>	Full
<b>Traffic Counters</b>	
<b>Customer Service Level</b>	Interstate Or Divided Highway



## STRUCTURE DESCRIPTIONS

**Culvert 79-7S:**  
Culvert - 1978  
Structure No. 300091797S03011  
Length: 17'  
Under Clearance: 8.0'  
Facility Carried: I91  
Structure Type: R C ARCH  
Features Intersected: SIMPSON BROOK  
Maintenance/Ownership: State

**Culvert 80S:**  
Culvert - 1978  
Structure No. 200091080S03012  
Length: 35'  
Under Clearance: 14.25'  
Facility Carried: I91 ML  
Structure Type: R.C. BOX  
Features Intersected: I91 OVER TH NO 11  
Maintenance/Ownership: State

**Culvert 80-2:**  
Culvert - 1978  
Structure No. 30009180-203161  
Length: 8'  
Under Clearance: 8.0'  
Facility Carried: I91  
Structure Type: CGMPP  
Features Intersected: BROOK  
Maintenance/Ownership: State

**Bridge 81B:**  
Stringer/multi-beam or girder - 1982  
Structure No. 200091081B03162  
Length: 418'  
Facility Carried: I91 RAMP B  
Structure Type: 4 SP CONT WLD PL GIR  
Features Intersected: RAMP B OVER I91 + RAMP D  
Maintenance/Ownership: State

**Bridge 81S:**  
Stringer/multi-beam or girder - 1978  
Structure No. 200091081S03162  
Length: 125'  
Width: 36.6'  
Under Clearance: 16.33'  
Facility Carried: I91 SB ML  
Structure Type: WELDED PLATE GIRDER  
Features Intersected: I91SB OVER RAMP D  
Surface: Bituminous  
Maintenance/Ownership: State

**Bridge 82S:**  
Stringer/multi-beam or girder - 1978  
Structure No. 200091082S03112  
Length: 594'  
Width: 42.4'  
Under Clearance: 58.0'  
Facility Carried: I91 ML  
Structure Type: 3 SP CONT WLD PL GIR  
Features Intersected: I91 OVERTH77/PR/CRL R.R.  
Surface: Bituminous  
Maintenance/Ownership: State

**Bridge 83S:**  
Stringer/multi-beam or girder - 1978  
Structure No. 200091083S03112  
Length: 216'  
Width: 46.5'  
Under Clearance: 14.42'  
Facility Carried: I91 ML  
Structure Type: 2 SP CONT WLD PL GIR  
Features Intersected: I91 OVER US 5  
Surface: Bituminous  
Maintenance/Ownership: State

**Bridge 84S:**  
Stringer/multi-beam or girder - 1975  
Structure No. 200091084S03112  
Length: 80'  
Width: 40.0'  
Under Clearance: 14.33'  
Facility Carried: I91 ML  
Structure Type: PRECAST AASHTO I-BM  
Features Intersected: I91 OVER TH NO 68  
Surface: Bituminous  
Maintenance/Ownership: State

**Culvert 85:**  
Culvert - 1975  
Structure No. 200091008503112  
Length: 26'  
Under Clearance: 22.83'  
Facility Carried: I91 ML  
Structure Type: C.G.M.P.P.  
Features Intersected: I91 OVER LV RR  
Maintenance/Ownership: State

**Culvert 85-1:**  
Culvert - 1974  
Structure No. 30009185-103111  
Length: 10'  
Under Clearance: 10.0'  
Facility Carried: I91  
Structure Type: CGMPP  
Features Intersected: BROOK  
Maintenance/Ownership: State

**Bridge 86:**  
Stringer/multi-beam or girder - 1975  
Structure No. 20700000703112  
Length: 588'  
Facility Carried: VT 02 ML  
Structure Type: 5 SPN WELDED PLT GIR  
Features Intersected: I91 UNDER VT 2B  
Maintenance/Ownership: State

**Bridge 87:**  
Culvert - 1975  
Structure No. 200091008703112  
Length: 54'  
Facility Carried: I91 ML  
Structure Type: TWIN CELL RC BOX  
Features Intersected: SLEEPERS RIVER  
Maintenance/Ownership: State

**Bridge 88N:**  
Stringer/multi-beam or girder - 1975  
Structure No. 200028103E03112  
Length: 327'  
Facility Carried: US 02 E ML  
Structure Type: 2 SP CONT WLD PL GIR  
Features Intersected: I91 UNDER US 2  
Maintenance/Ownership: State

**Bridge 88S:**  
Stringer/multi-beam or girder - 1975  
Structure No. 200028103W03112  
Length: 327'  
Facility Carried: US 02 W ML  
Structure Type: 2 SP CONT WLD PL GIR  
Features Intersected: I91 UNDER US 2  
Maintenance/Ownership: State

**Bridge 89:**  
Stringer/multi-beam or girder - 1975  
Structure No. 2003110D8903111  
Length: 228'  
Facility Carried: TR 04  
Structure Type: 2 SP CONT WLD PL GIR  
Features Intersected: I91 UNDER TH NO 4  
Maintenance/Ownership: State

**Bridge 90S:**  
Stringer/multi-beam or girder - 1975  
Structure No. 200091090S03112  
Length: 32'  
Width: 39.5'  
Under Clearance: 15.42'  
Facility Carried: I91 ML  
Structure Type: ROLLED BEAM  
Features Intersected: I91SB OVER VT973 - CONN  
Surface: Bituminous  
Maintenance/Ownership: State

**Bridge 90-1S:**  
Culvert - 1975  
Structure No. 300091901S03111  
Length: 7'  
Under Clearance: 7.0'  
Facility Carried: I91  
Structure Type: CGMPP  
Features Intersected: BROOK  
Maintenance/Ownership: State

**Bridge 91S:**  
Stringer/multi-beam or girder - 1975  
Structure No. 200091091S03112  
Length: 214'  
Width: 39.5'  
Under Clearance: 27.25'  
Facility Carried: I91 ML  
Structure Type: 3 SP CONT ROLLED BM  
Features Intersected: I91 OVER TH 10 BRK  
Surface: Bituminous  
Maintenance/Ownership: State

<b>Historic Projects</b>	<b>Functional Class</b>	<b>Curves</b>	<b>Road Widths</b>	<b>Crash Locations</b>	<b>Mileage by Functional Class By Sheet</b>	<b>Mileage by Town By Sheet</b>								
<ul style="list-style-type: none"> <li>Unknown</li> <li>Retreatment</li> <li>Resurface</li> <li>Bituminous Mix</li> <li>Skinny Mix</li> <li>Bituminous Seal</li> </ul>	<ul style="list-style-type: none"> <li>1 - Interstate</li> <li>2 - Other</li> <li>3 - Principal Arterial</li> <li>4 - Minor Arterial</li> <li>5 - Major Collector</li> <li>6 - Minor Collector</li> </ul>	<ul style="list-style-type: none"> <li>Left</li> <li>Right</li> <li>grade up</li> <li>grade down</li> </ul>	<ul style="list-style-type: none"> <li>25</li> <li>30</li> <li>35</li> <li>40</li> <li>45</li> <li>50</li> <li>55</li> <li>60</li> <li>65</li> </ul>	<ul style="list-style-type: none"> <li>Fatal</li> <li>Injury</li> <li>Property Damage Only</li> <li>Unknown Crash Type</li> </ul>	<table border="1"> <tr> <td>91-3</td> <td>1 - Interstate</td> <td>8,301</td> </tr> <tr> <td>91-2</td> <td>1 - Interstate</td> <td>0,699</td> </tr> </table>	91-3	1 - Interstate	8,301	91-2	1 - Interstate	0,699	<table border="1"> <tr> <td>ETE - I091-0000S</td> <td>9.0 of 177.432</td> </tr> </table>	ETE - I091-0000S	9.0 of 177.432
91-3	1 - Interstate	8,301												
91-2	1 - Interstate	0,699												
ETE - I091-0000S	9.0 of 177.432													

<b>DISTRICT</b>	<b>TOWN</b>	<b>Date: 11/03/17</b>	<b>ROUTE</b>
7	ST. JOHNSBURY, BARNET, WATERFORD	15 of 20 TWN mileage: 126.0 to 135.0	I-91 ETE mileage: 126.0 to 135.0