

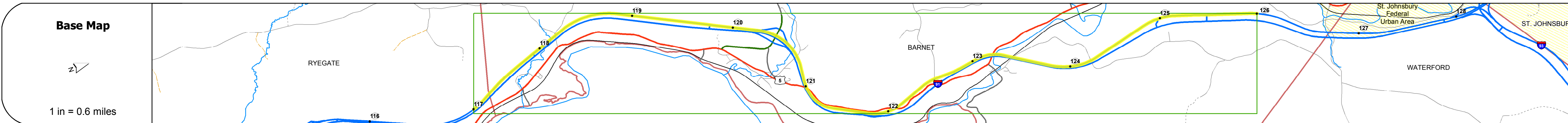
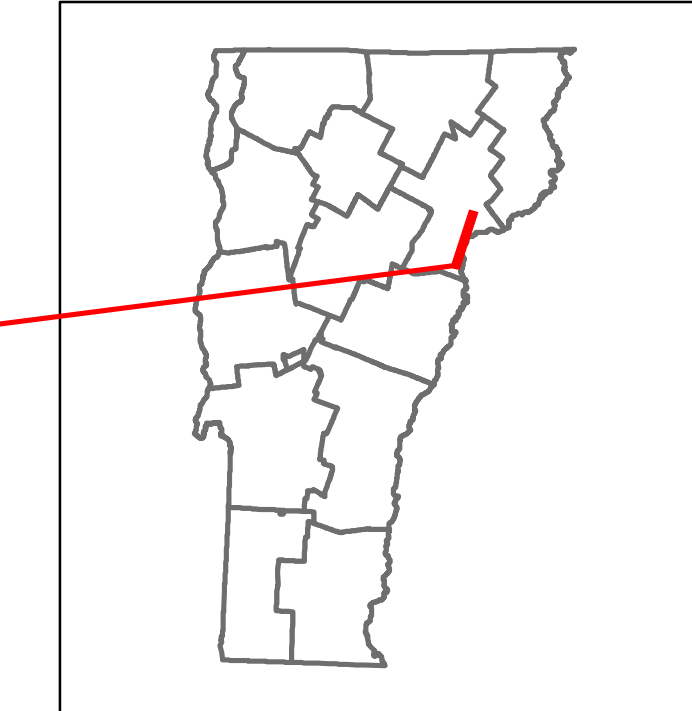


Route Log and Progress Chart

DRAFT

Please Note: Errors and Omissions May Exist.
Contact the VTTrans Mapping Section with questions or concerns.

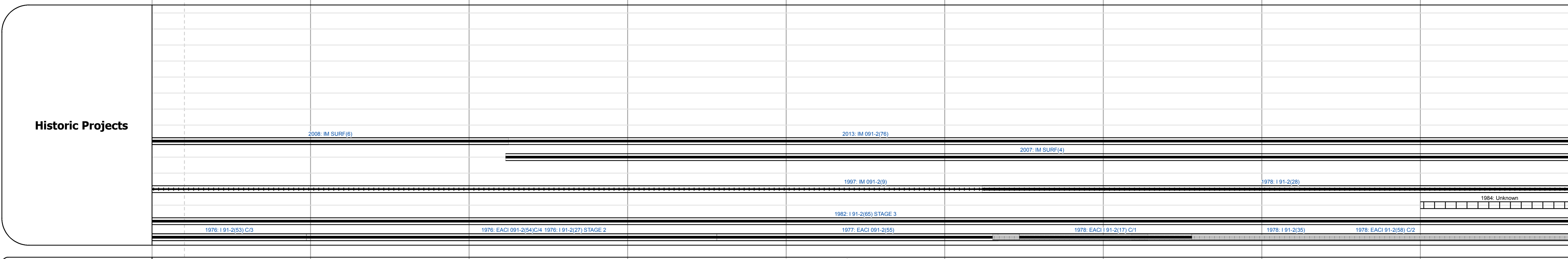
DISTRICT	TOWN	ROUTE
7	RYEGATE, BARNET	I-91



Travellane	Roadway	Lane Count	Base	Subbase
				Two 2 1/2" Plant Mix Base Courses 24" Crushed Stone

Curves
3.3

Grades
-3, +4.88, +3.8, -2.15, -4.36, +4, -3.35, +5, +5, -3.6



Maintenance Garage
District 7 - Newbury Garage

Speed Zone

Functional Class
1

National Highway System
NHS - Interstate

Limited Access Highway
Full

Traffic Counters

Customer Service Level
Interstate Or Divided Highway

AAADT Counts
2016
2015
2014
2013
2012

Crash Locations
2016
2015
2014
2013
2012

STRUCTURE DESCRIPTIONS

<p>Culvert 69-15: Culvert - 1976 Structure No. 300091691503011 Length: 18' Under Clearance: 10.17' Facility Carried: I91 Structure Type: R C BOX Features Intersected: BROOK Maintenance: State</p>	<p>Bridge 77S: Girder and floorbeam system - 1977 Structure No. 200091077S03012 Length: 563' Width: 36.8' Under Clearance: 53.42' Facility Carried: I91 ML Structure Type: 4 SPAN CONT 2 GIRDER Features Intersected: I91 OVER US 5 PASS R Surface: Bituminous Maintenance/Ownership: State</p>
<p>Bridge 70S: Stringer/multi-beam or girder - 1976 Structure No. 200091070S03012 Length: 62' Width: 39.2' Under Clearance: 13.92' Facility Carried: I91 ML Structure Type: ROLLED BEAM Features Intersected: I91 OVER TH NO 81 Surface: Bituminous Maintenance/Ownership: State</p>	<p>Bridge 76S: Stringer/multi-beam or girder - 1977 Structure No. 200091076S03012 Length: 271' Width: 36.8' Under Clearance: 27.67' Facility Carried: I91 ML Structure Type: 4 SPAN CONT RLD BM Features Intersected: I91 OVER TH12 /C/L,R,R Surface: Bituminous Maintenance/Ownership: State</p>
<p>Culvert 70-4S: Culvert - 1976 Structure No. 300091704S03011 Length: 6' Under Clearance: 6.0' Facility Carried: I91 Structure Type: ACCGMP Features Intersected: CATTLEPASS Maintenance: State</p>	<p>Bridge 79: Stringer/multi-beam or girder - 1978 Structure No. 200301079S03011 Length: 244' Facility Carried: TR 12 Structure Type: 2 SP CONT WLD PL GIR Features Intersected: I91 UNDER TH NO 12</p>
<p>Bridge 71S: Stringer/multi-beam or girder - 1976 Structure No. 200091071S03012 Length: 120' Width: 38.0' Under Clearance: 17.58' Facility Carried: I91 ML Structure Type: WELDED PLATE GIRDER Features Intersected: I91 OVER BARNET SH Surface: Bituminous Maintenance/Ownership: State</p>	<p>Culvert 72: Culvert - 1976 Structure No. 200091007203012 Length: 45' Facility Carried: I91 ML Structure Type: TWIN CELL RC BOX Features Intersected: STEVENS RIVER Maintenance/Ownership: State</p>
<p>Culvert 73S: Culvert - 1977 Structure No. 200091073S03012 Length: 24' Under Clearance: 13.5' Facility Carried: I91 ML Structure Type: R C BOX Features Intersected: I91 OVER TH 57 Maintenance/Ownership: State</p>	<p>Bridge 74S: Stringer/multi-beam or girder - 1977 Structure No. 200091074S03012 Length: 146' Width: 36.7' Under Clearance: 15.0' Facility Carried: I91 ML Structure Type: WELDED PLATE GIRDER Features Intersected: I91 OVER US 5 Surface: Bituminous Maintenance/Ownership: State</p>
<p>Bridge 75S: Stringer/multi-beam or girder - 1978 Structure No. 200113121B03012 Length: 175' Facility Carried: US 05 ML Structure Type: WELDED PLATE GIRDER Features Intersected: I91 SB UNDER US 5</p>	<p>Culvert 75-1S: Culvert - 1977 Structure No. 300091751S03011 Length: 10' Under Clearance: 10.0' Facility Carried: I91 Structure Type: CGMPP Features Intersected: SUTTON BROOK Maintenance: State</p>
<p>Bridge 76S: Stringer/multi-beam or girder - 1977 Structure No. 200091076S03012 Length: 107' Width: 36.7' Under Clearance: 14.67' Facility Carried: I91 ML Structure Type: WELDED PLATE GIRDER Features Intersected: I91 SB OVER TH 44 Surface: Bituminous Maintenance/Ownership: State</p>	

<p>Historic Projects</p> <ul style="list-style-type: none"> Unknown Bituminous Concrete Retreatment Bituminous Macadam Resurface Bituminous Mix Skippy Mix Bituminous Seal <p>Indicated plans available - http://vttransmap01.aot.state.vt.us/rp/cpr/D/webstore/</p>	<p>Functional Class</p> <ul style="list-style-type: none"> 1 - Interstate System 2 - Other Freeways and Expressways 3 - Principal Arterial 4 - Minor Arterial 5 - Major Collector 6 - Minor Collector <p>Speed Zones</p> <ul style="list-style-type: none"> 25 30 35 40 45 50 55 60 65 	<p>Curves</p> <ul style="list-style-type: none"> Left (degrees) Right <p>Grades</p> <ul style="list-style-type: none"> grade up grade down 	<p>Road Widths</p> <p>(ft)</p> <p>Traffic Counters</p> <p>(counter ID)</p> <p>AAADT</p> <p>(count)</p>	<p>Crash Locations</p> <ul style="list-style-type: none"> Fatal Injury Property Damage Only Unknown Crash Type <p>High Crash Locations (HCL's)</p> <ul style="list-style-type: none"> HCL No. 201 - 300 301 - 400 401 - 800 	<p>Mileage by Functional Class By Sheet</p> <p>91-2 1 - Interstate 9.000</p> <p>Mileage by Town By Sheet</p> <p>ETE - I091-0000S 9.0 of 177.432</p> <p>Page Total Mileage: 9.000 mi</p>	<p>DISTRICT</p> <p>7</p>	<p>TOWN</p> <p>RYEGATE, BARNET</p>	<p>Date: 11/03/17</p> <p>14 of 20 TWN mileage: 117.0 to 126.0</p>	<p>ROUTE</p> <p>I-91</p> <p>ETE mileage: 117.0 to 126.0</p>
--	---	--	---	--	---	---------------------------------	---	--	--