

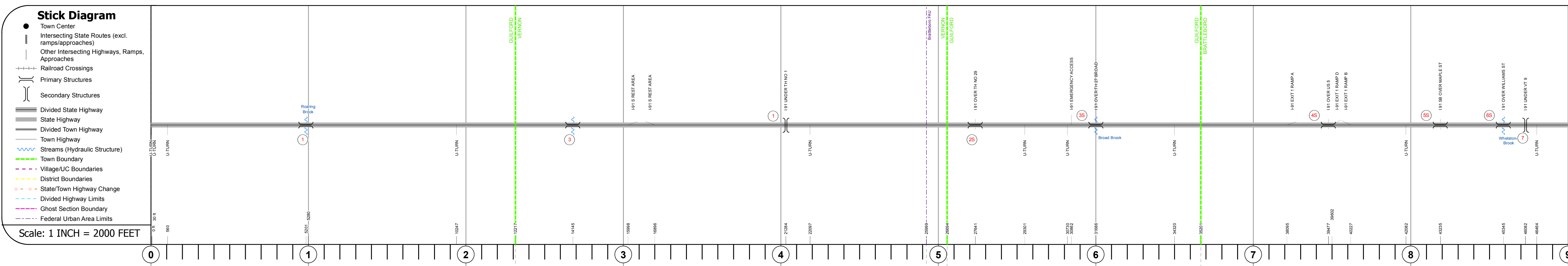
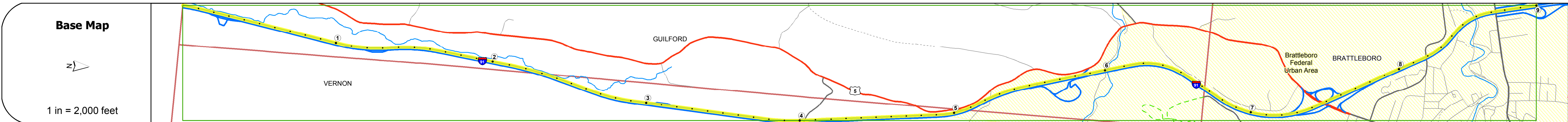
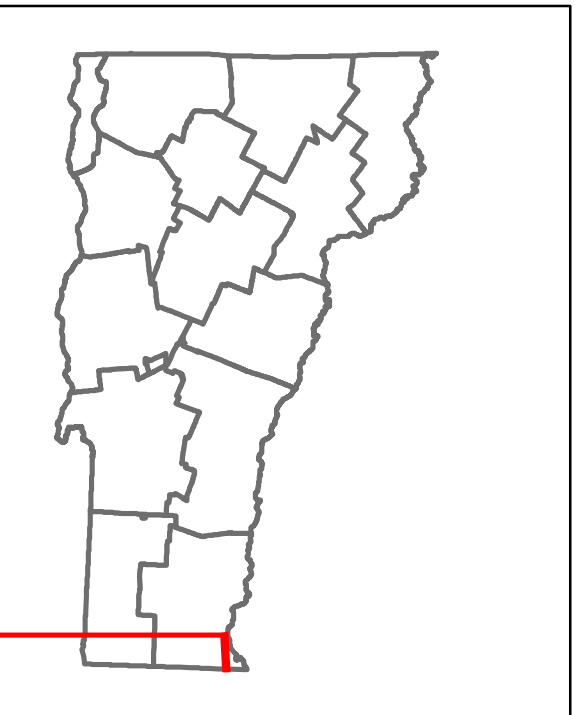


# Route Log and Progress Chart

**DRAFT**

Please Note: Errors and Omissions May Exist.  
Contact the VTrans Mapping Section with questions or concerns.

| DISTRICT | TOWN                          | ROUTE |
|----------|-------------------------------|-------|
| 2        | VERNON, BRATTLEBORO, GUILFORD | I-91  |



| Road Widths | Travellane | Roadway | Lane Count | Base | Subbase                          |
|-------------|------------|---------|------------|------|----------------------------------|
|             |            |         |            |      | 21" Crushed Rock                 |
|             |            |         |            |      | Two 4" Crushed Stone Base Course |
|             |            |         |            |      | 24" Crushed Rock                 |

| Curves | Station | Radius | Grade |
|--------|---------|--------|-------|
|        | 1000    | 1000   | +2.6  |
|        | 1050    | 1000   | +3.1  |
|        | 1100    | 1000   | +2.7  |
|        | 1150    | 1000   | +2.3  |
|        | 1200    | 1000   | +2.7  |
|        | 1250    | 1000   | -5    |
|        | 1300    | 1000   | -2.1  |
|        | 1350    | 1000   | -5    |
|        | 1400    | 1000   | +2.6  |
|        | 1450    | 1000   | +5    |
|        | 1500    | 1000   | -5    |
|        | 1550    | 1000   | -5.3  |
|        | 1600    | 1000   | +4.4  |
|        | 1650    | 1000   | +3.5  |

| Grades | Station | Grade (%) |
|--------|---------|-----------|
|        | 1000    | +2.6      |
|        | 1050    | +3.1      |
|        | 1100    | +2.7      |
|        | 1150    | +2.3      |
|        | 1200    | +2.7      |
|        | 1250    | -5        |
|        | 1300    | -2.1      |
|        | 1350    | -5        |
|        | 1400    | +2.6      |
|        | 1450    | +5        |
|        | 1500    | -5        |
|        | 1550    | -5.3      |
|        | 1600    | +4.4      |
|        | 1650    | +3.5      |

| Historic Projects | Year | Project Description |
|-------------------|------|---------------------|
|                   | 2007 | MM 091-154          |
|                   | 2011 | MM 091-133          |
|                   | 2004 | ST 091-152          |
|                   | 1996 | MM 091-127          |
|                   | 1996 | RR 091-112          |
|                   | 1970 | 191-137             |
|                   | 1958 | IN 91-114           |
|                   | 1975 | 191-144             |
|                   | 1958 | 191-105             |
|                   | 1975 | 191-142             |
|                   | 1959 | 191-108             |
|                   | 1979 | RR 91-13            |
|                   | 1979 | RR 91-13            |
|                   | 1979 | RR 91-13            |
|                   | 1990 | 191-12              |

| Maintenance Garage               | Location     |
|----------------------------------|--------------|
| District 2 - Dummerston B Garage | Station 1250 |

| Speed Zone | Station     | Speed Limit |
|------------|-------------|-------------|
|            | 1000 - 1650 | 55          |

| Functional Class | Station     | Class          |
|------------------|-------------|----------------|
|                  | 1000 - 1650 | 1 - Interstate |

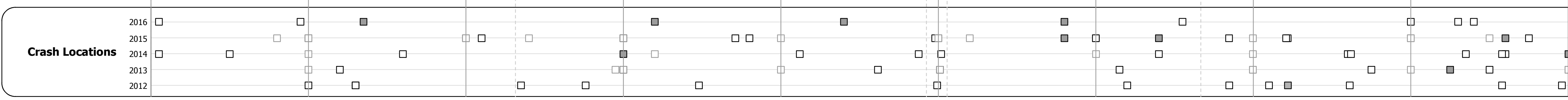
| National Highway System | Station     | System           |
|-------------------------|-------------|------------------|
|                         | 1000 - 1650 | NHS - Interstate |

| Limited Access Highway | Station     | Access |
|------------------------|-------------|--------|
|                        | 1000 - 1650 | Full   |

| Traffic Counters | Station     | Counter ID                    |
|------------------|-------------|-------------------------------|
|                  | 1000 - 1650 | Interstate Or Divided Highway |

| Customer Service Level | Station     | Level                         |
|------------------------|-------------|-------------------------------|
|                        | 1000 - 1650 | Interstate Or Divided Highway |

| AADT Counts | Year | Station | Count |
|-------------|------|---------|-------|
|             | 2016 | 1000    | 25    |
|             | 2015 | 1000    | 30    |
|             | 2014 | 1000    | 35    |
|             | 2013 | 1000    | 40    |
|             | 2012 | 1000    | 45    |
|             | 2016 | 1050    | 50    |
|             | 2015 | 1050    | 55    |
|             | 2014 | 1050    | 60    |
|             | 2013 | 1050    | 65    |
|             | 2012 | 1050    | 70    |



## STRUCTURE DESCRIPTIONS

|  |
|--|
| <p><b>Culvert 1:</b><br/>Culvert - 1958<br/>Structure No. 30009100-113071<br/>Length: 6'<br/>Under Clearance: 6.0'<br/>Facility Carried: I91<br/>Structure Type: CONC. RD PIPE<br/>Features Intersected: BROOK<br/>Maintenance: State</p>  |
| <p><b>Culvert 3:</b><br/>Culvert - 1958<br/>Structure No. 30009100-313181<br/>Length: 6'<br/>Under Clearance: 6.0'<br/>Facility Carried: I91<br/>Structure Type: CONC. RD PIPE<br/>Features Intersected: BROOK<br/>Maintenance: State</p>  |
| <p><b>Bridge 1:</b><br/>Stringer/multi-beam or girder - 1958<br/>Structure No. 20131800D113181<br/>Length: 238'<br/>Facility Carried: TR 01<br/>Structure Type: 4 SPAN ROLLED BEAM<br/>Features Intersected: I 91 UNDER TH NO 1</p>  |
| <p><b>Bridge 2S:</b><br/>Stringer/multi-beam or girder - 1958<br/>Structure No. 200091002S13072<br/>Length: 99'<br/>Width: 44.0'<br/>Under Clearance: 13.83'<br/>Facility Carried: I 91 ML<br/>Structure Type: ROLLED BEAM<br/>Features Intersected: I 91 OVER TH NO 29<br/>Surface: Bituminous<br/>Maintenance/Ownership: State</p>             |
| <p><b>Bridge 3S:</b><br/>Stringer/multi-beam or girder - 1959<br/>Structure No. 200091003S13072<br/>Length: 258'<br/>Width: 32.0'<br/>Under Clearance: 38.0'<br/>Facility Carried: I 91 ML<br/>Structure Type: 3 SP CONT PLT GIRDER<br/>Features Intersected: I 91 OVER TH 27 BROAD<br/>Surface: Bituminous<br/>Maintenance/Ownership: State</p> |
| <p><b>Bridge 4S:</b><br/>Stringer/multi-beam or girder - 1959<br/>Structure No. 200091004S13022<br/>Length: 198'<br/>Width: 44.0'<br/>Under Clearance: 14.0'<br/>Facility Carried: I 91 ML<br/>Structure Type: 2 SPAN ROLLED BEAM<br/>Features Intersected: I 91 OVER US 5<br/>Surface: Bituminous<br/>Maintenance/Ownership: State</p>          |
| <p><b>Bridge 5S:</b><br/>Tee Beam - 1960<br/>Structure No. 200091005S13022<br/>Length: 127'<br/>Width: 42.0'<br/>Under Clearance: 14.92'<br/>Facility Carried: I 91 ML<br/>Structure Type: 3 SP NEXT-BEAM<br/>Features Intersected: I 91 SB OVER MAPLE ST<br/>Maintenance/Ownership: State</p>   |
| <p><b>Bridge 6S:</b><br/>Stringer/multi-beam or girder - 2012<br/>Structure No. 200091006S13022<br/>Length: 388'<br/>Width: 38.0'<br/>Under Clearance: 51.83'<br/>Facility Carried: I 91 ML<br/>Structure Type: HYBRID PLATE GIRDER<br/>Features Intersected: I 91 OVER WILLIAMS ST<br/>Surface: Concrete<br/>Maintenance/Ownership: State</p>   |
| <p><b>Bridge 7:</b><br/>Stringer/multi-beam or girder - 1960<br/>Structure No. 200010054A13022<br/>Length: 138'<br/>Facility Carried: VT 09 ML<br/>Structure Type: 2 SPAN ROLLED BEAM<br/>Features Intersected: I 91 UNDER VT 9</p>  |

| Historic Projects  | Functional Class   | Curves   | Road Widths   | Crash Locations   | Mileage by Functional Class By Sheet | Mileage by Town By Sheet        | DISTRICT | TOWN                          | Date: 11/03/17                     | ROUTE                           |
|--|--|--|---|---|--------------------------------------|---------------------------------|----------|-------------------------------|------------------------------------|---------------------------------|
| <ul style="list-style-type: none"> <li>Unknown</li> <li>Retreatment</li> <li>Resurface</li> <li>Bituminous Mix</li> <li>Skinny Mix</li> <li>Bituminous Seal</li> </ul> | <ul style="list-style-type: none"> <li>1 - Interstate System</li> <li>2 - Other</li> <li>3 - Principal Arterial</li> <li>4 - Minor Arterial</li> <li>5 - Major Collector</li> <li>6 - Minor Collector</li> </ul> | <ul style="list-style-type: none"> <li>Left (segreg)</li> <li>Right</li> <li>Grades</li> <li>grade up</li> <li>grade down</li> </ul> | <ul style="list-style-type: none"> <li>Traffic Counters (counter ID)</li> <li>AADT (count)</li> </ul> | <ul style="list-style-type: none"> <li>Fatal</li> <li>Injury</li> <li>Property Damage Only</li> <li>Unknown Crash Type</li> <li>High Crash Locations (HCL's)</li> <li>HCL No.</li> <li>201 - 300</li> <li>301 - 400</li> <li>401 - 800</li> </ul> | 91-1 1 - Interstate 9.000            | ETE - I091-0000S 9.0 of 177.432 | 2        | VERNON, BRATTLEBORO, GUILFORD | 1 of 20<br>TWN mileage: 0.0 to 9.0 | I-91<br>ETE mileage: 0.0 to 9.0 |