

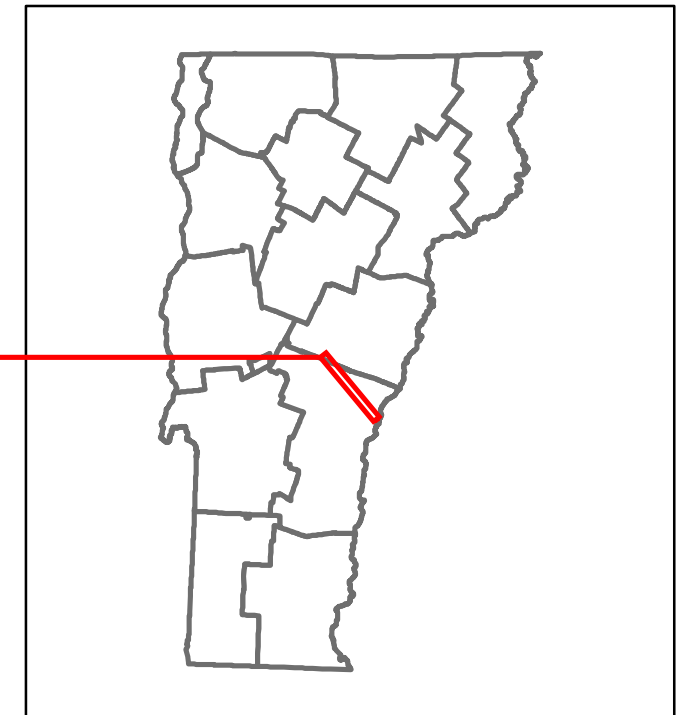


Route Log and Progress Chart

DRAFT

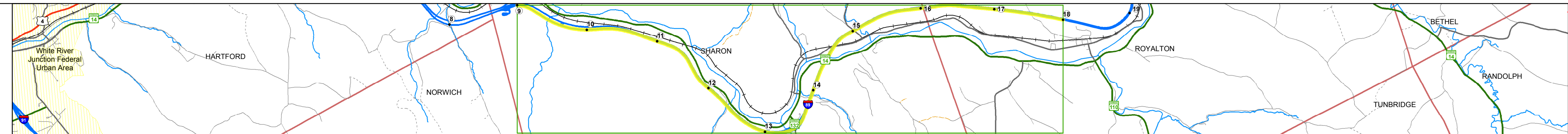
Please Note: Errors and Omissions May Exist.
Contact the VTrans Mapping Section with questions or concerns.

DISTRICT	TOWN	ROUTE
4	ROYALTON, SHARON	I-89



Base Map

1 in = 0.9 miles



Stick Diagram

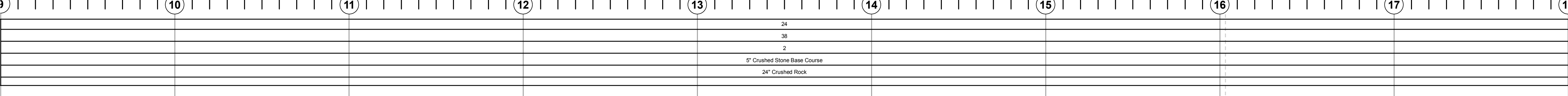
- Town Center
- Intersecting State Routes (excl. ramps/approaches)
- Other Intersecting Highways, Ramps, Approaches
- Railroad Crossings
- Primary Structures
- Secondary Structures
- Divided State Highway
- State Highway
- Divided Town Highway
- Town Highway
- Streams (Hydraulic Structure)
- Town Boundary
- Village/UC Boundaries
- District Boundaries
- State/Town Highway Change
- Divided Highway Limits
- Ghost Section Boundary
- Federal Urban Area Limits

Scale: 1 INCH = 2000 FEET

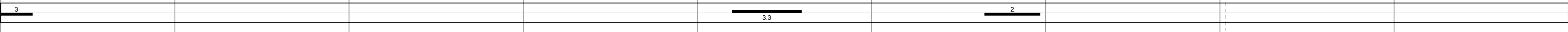


Road Widths


Travellane	
Roadway	
Lane Count	
Base	
Subbase	



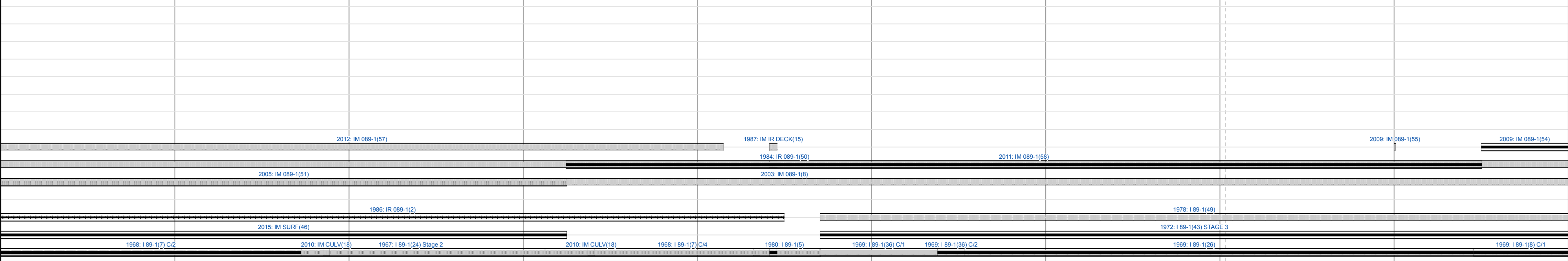
Curves



Grades




Historic Projects



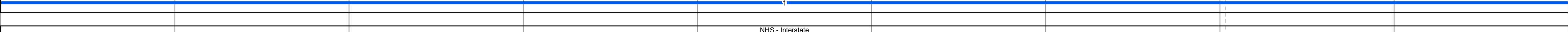
Maintenance Garage




Speed Zone



Functional Class




National Highway System



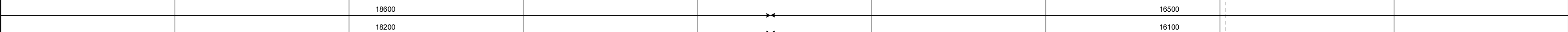
Limited Access Highway



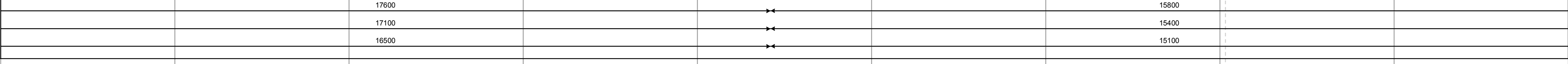
Traffic Counters



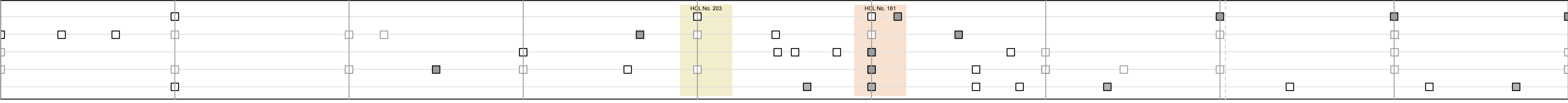
Customer Service Level



AADT Counts



Crash Locations



STRUCTURE DESCRIPTIONS

<p>Culvert 12-3N: Culvert - 1968 Structure No. 300089123N14171 Length: 12' Under Clearance: 13.58' Facility Carried: I89 Structure Type: CGMPP Features Intersected: MITCHELL BROOK Maintenance: State</p>	<p>Bridge 18: Culvert - 1968 Structure No. 200089001914172 Length: 21' Under Clearance: 14.0' Facility Carried: I89 ML Structure Type: REF.CONC. BOX Features Intersected: I89 OVER TH NO 4 Maintenance/Ownership: State</p>
<p>Culvert 12-4N: Culvert - 1968 Structure No. 300089124N14171 Length: 6' Under Clearance: 6.0' Facility Carried: I89 Structure Type: ACCGMP Features Intersected: BROOK Maintenance: State</p>	<p>Bridge 20: Culvert - 1969 Structure No. 300089002014171 Length: 20' Under Clearance: 14.0' Facility Carried: I89 Structure Type: REF.CONC. ARCH Features Intersected: BROAD BROOK Maintenance: State</p>
<p>Culvert 13N: Culvert - 1968 Structure No. 300089013N14171 Length: 17' Under Clearance: 14.58' Facility Carried: I89 Structure Type: CGMPP Features Intersected: LAND ACCESS ROAD Maintenance: State</p>	<p>Bridge 21: Stringer/multi-beam or girder - 1968 Structure No. 20141602114161 Length: 301' Facility Carried: TR 13 Structure Type: 4 SP CONT ROLLED BM Features Intersected: I89 UNDER TH NO 13 Maintenance/Ownership: State</p>
<p>Culvert 14: Culvert - 1968 Structure No. 200089001414172 Length: 21' Under Clearance: 14.08' Facility Carried: I89 ML Structure Type: REF.CONC BOX Features Intersected: I89 OVER TH NO 11 Maintenance/Ownership: State</p>	
<p>Culvert 14-1: Culvert - 1968 Structure No. 30008914-114171 Length: 10' Under Clearance: 10.0' Facility Carried: I89 Structure Type: CAMP SLEEVE Features Intersected: HIGH POLE BROOK Maintenance: State</p>	
<p>Culvert 14-2: Culvert - 1968 Structure No. 30008914-214171 Length: 12' Under Clearance: 13.0' Facility Carried: I89 Structure Type: CPMP SLEEVE Features Intersected: QUATION BROOK Maintenance: State</p>	
<p>Bridge 15N: Stringer/multi-beam or girder - 1968 Structure No. 200089015N14172 Length: 172' Width: 38.0' Under Clearance: 16.83' Facility Carried: I89 ML Structure Type: 3 SP ROLLED BEAM Features Intersected: I89 OVER VT 132 Surface: Bituminous Maintenance/Ownership: State</p>	
<p>Bridge 16N: Stringer/multi-beam or girder - 1968 Structure No. 200089016N14172 Length: 356' Width: 30.0' Under Clearance: 49.0' Facility Carried: I89 ML Structure Type: 4 SP CONT ROLLED BM Features Intersected: I89 OVER TH17+FAY BK Surface: Bituminous Maintenance/Ownership: State</p>	
<p>Bridge 17N: Stringer/multi-beam or girder - 1968 Structure No. 200089017N14172 Length: 834' Width: 30.0' Under Clearance: 83.0' Facility Carried: I89 ML Structure Type: 4 SP CONT WELDED GIR Features Intersected: I89 OVER VT14+WHT RV Surface: Bituminous Maintenance/Ownership: State</p>	
<p>Bridge 18N: Stringer/multi-beam or girder - 1968 Structure No. 200089018N14172 Length: 236' Width: 30.0' Under Clearance: 17.83' Facility Carried: I89 ML Structure Type: 4 SP ROLLED BEAM Features Intersected: I89 OVER TH 3 + NECR Surface: Bituminous Maintenance/Ownership: State</p>	

<p>Historic Projects</p> <ul style="list-style-type: none"> Unknown Retreatment Resurface Bituminous Mix Skinny Mix Bituminous Seal 	<p>Functional Class</p> <ul style="list-style-type: none"> 1 - Interstate System 2 - Other Freeways and Expressways 3 - Principal Arterial 4 - Minor Arterial 5 - Major Collector 6 - Minor Collector 	<p>Curves</p> <ul style="list-style-type: none"> Left (degrees) Right 	<p>Road Widths</p> <p>(ft)</p>	<p>Crash Locations</p> <ul style="list-style-type: none"> Fatal Injury Property Damage Only Unknown Crash Type 	<p>Mileage by Functional Class By Sheet</p> <p>89-1 1 - Interstate 9.000</p>	<p>Mileage by Town By Sheet</p> <p>ETE - I089-0000 9.0 of 130.254</p>	<p>DISTRICT</p> <p>4</p>	<p>TOWN</p> <p>ROYALTON, SHARON</p>	<p>Date: 11/03/17</p>	<p>ROUTE</p> <p>I-89</p>
<p>Speed Zones</p> <p>25 30 35 40 45 50 55 60 65</p>	<p>Traffic Counters</p> <p>(counter ID)</p>	<p>Grades</p> <ul style="list-style-type: none"> grade up grade down 	<p>Traffic Counters</p> <p>(count)</p>	<p>High Crash Locations (HCL's)</p> <p>HCL No. 203</p> <p>HCL No. 161</p>	<p>Page Total Mileage: 9.000 mi</p>	<p>Page Total Mileage: 9.0 mi</p>	<p>2 of 15</p>	<p>TWN mileage: 9.0 to 18.0</p>	<p>ETE mileage: 9.0 to 18.0</p>	