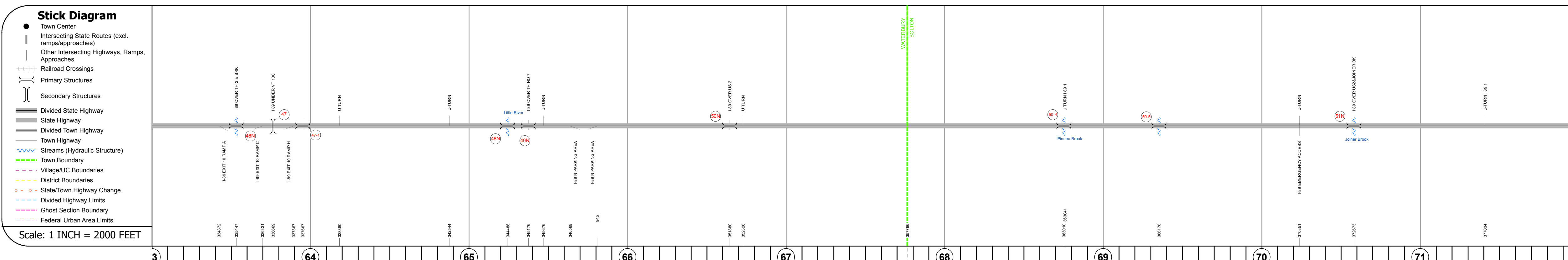
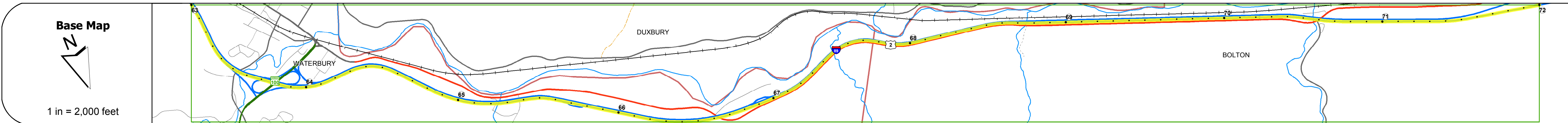
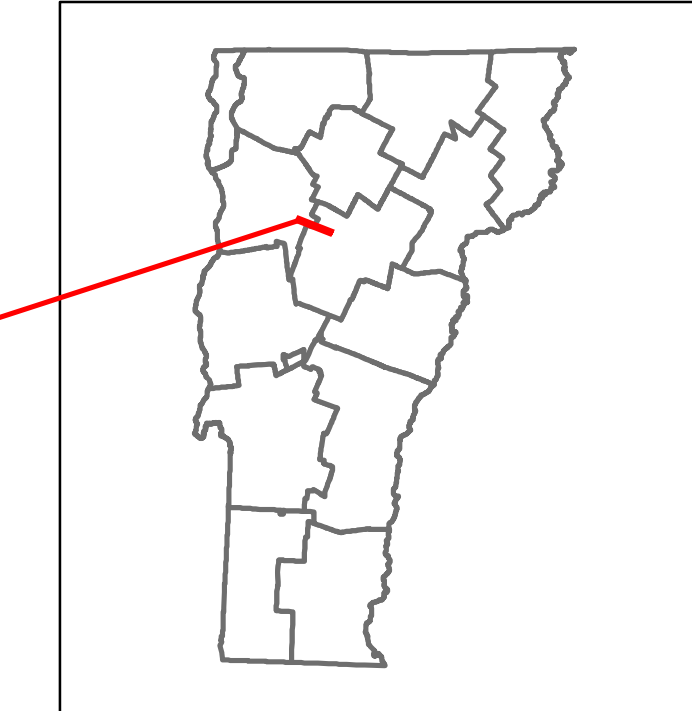


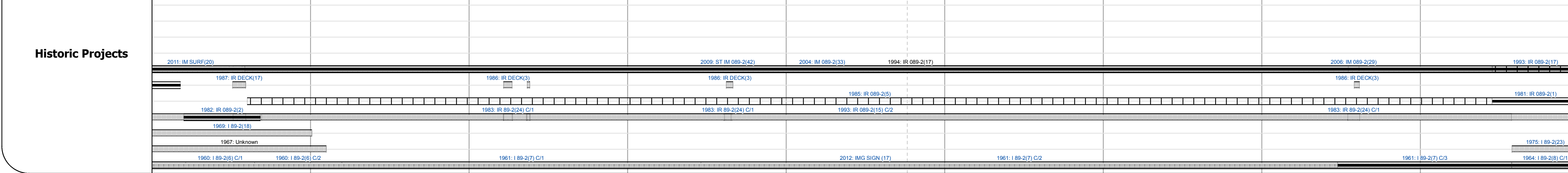
DISTRICT	TOWN	ROUTE
5	BOLTON, WATERBURY	I-89



Travellane	24
Roadway	38
Lane Count	2
Base	Two 4" Cr. Stone Base Courses
Subbase	24" Crushed Rock

Curves	3, 2.3, 3.3, 2.3
--------	------------------

Grades	-3, -3, +3, -3, -2.4, -3, +2, +5
--------	----------------------------------



Maintenance Garage	District 5 - Middlesex Garage
--------------------	-------------------------------

Speed Zone	
------------	--

Functional Class	1
------------------	---

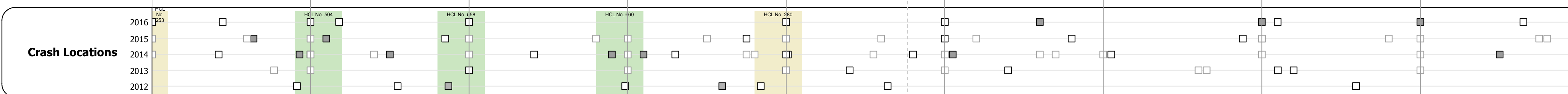
National Highway System	NHS - Interstate
-------------------------	------------------

Limited Access Highway	Full
------------------------	------

Traffic Counters	W089
------------------	------

Customer Service Level	Interstate Or Divided Highway
------------------------	-------------------------------

ADT Counts	2016: 25800, 2015: 25200, 2014: 25000, 2013: 24700, 2012: 24500
------------	---



STRUCTURE DESCRIPTIONS

Bridge 46N:
Stringer/multi-beam or girder - 1960
Structure No. 200089046N12182
Length: 380'
Width: 31.5'
Under Clearance: 27.83'
Facility Carried: 189 ML
Structure Type: 5 SPAN ROLLED BEAM
Features Intersected: 189 OVER TH 2 + BRK
Surface: Bituminous
Maintenance/Ownership: State

Bridge 47:
Stringer/multi-beam or girder - 1960
Structure No. 200013019712182
Length: 244'
Facility Carried: VT 00100 ML
Structure Type: STEEL BEAM
Features Intersected: 189 UNDER VT 100

Culvert 47-1:
Culvert - 1960
Structure No. 30008947-112181
Length: 6'
Under Clearance: 5.0'
Facility Carried: 189
Structure Type: R C PIPE
Features Intersected: WATER MAIN SLEEVE
Maintenance: State

Bridge 48N:
Stringer/multi-beam or girder - 1961
Structure No. 200089048N12182
Length: 300'
Width: 32.0'
Facility Carried: 189 ML
Structure Type: 3 SP CONT WELD PLT G
Features Intersected: LITTLE RIVER
Surface: Bituminous
Maintenance/Ownership: State

Bridge 49N:
Stringer/multi-beam or girder - 1961
Structure No. 200089049N12182
Length: 101'
Width: 44.0'
Under Clearance: 16.08'
Facility Carried: 189 ML
Structure Type: ROLLED BEAM
Features Intersected: 189 OVER TH NO 7
Surface: Bituminous
Maintenance/Ownership: State

Bridge 50N:
Stringer/multi-beam or girder - 1961
Structure No. 200089050N12182
Length: 238'
Width: 32.0'
Under Clearance: 18.0'
Facility Carried: 189 ML
Structure Type: 3 SP CONT WELD PLT G
Features Intersected: 189 OVER US 2
Surface: Bituminous
Maintenance/Ownership: State

Culvert 50-4:
Culvert - 1961
Structure No. 30008950-404011
Length: 14'
Under Clearance: 12.0'
Facility Carried: 189
Structure Type: R C BOX
Features Intersected: JONAH BRK
Maintenance: State

Culvert 50-5:
Culvert - 1961
Structure No. 30008950-504011
Length: 10'
Under Clearance: 8.0'
Facility Carried: 189
Structure Type: R C BOX
Features Intersected: BROOK
Maintenance: State

Bridge 51N:
Stringer/multi-beam or girder - 1961
Structure No. 200089051N04012
Length: 364'
Width: 32.0'
Under Clearance: 14.75'
Facility Carried: 189 ML
Structure Type: 5 SPN CONT WGR/BR
Features Intersected: 189 OVER US2+JOINER BK
Surface: Bituminous
Maintenance/Ownership: State

Historic Projects	Functional Class	Curves	Road Widths	Crash Locations	Mileage by Functional Class By Sheet	Mileage by Town By Sheet
<ul style="list-style-type: none"> Unknown Retreatment Resurface Bituminous Mix Skippy Mix Bituminous Seal 	<ul style="list-style-type: none"> 1 - Interstate System 2 - Other Freeways and Expressways 3 - Principal Arterial 4 - Minor Arterial 5 - Major Collector 6 - Minor Collector 	<ul style="list-style-type: none"> Left (segress) Right grade up grade down 	<ul style="list-style-type: none"> 25' - 30' 30' - 35' 35' - 40' 40' - 45' 45' - 50' 50' - 55' 55' - 60' 60' - 65' 	<ul style="list-style-type: none"> Fatal Injury Property Damage Only Unknown Crash Type 	89-2 1 - Interstate 9.000 Page Total Mileage: 9.000 mi	ETE - I089-0000 9.0 of 130.254 Page Total Mileage: 9.0 mi