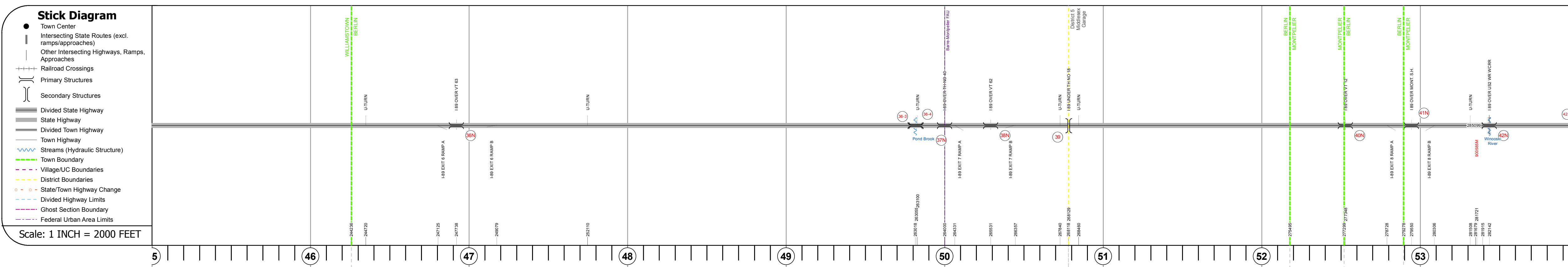
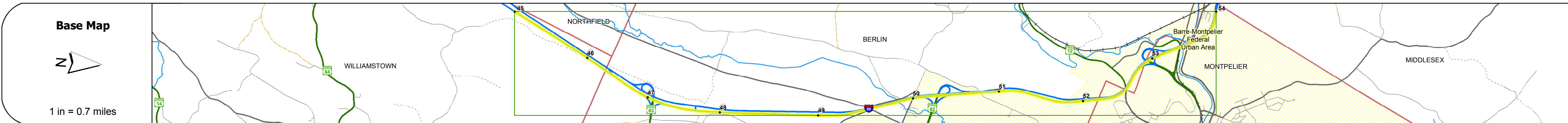
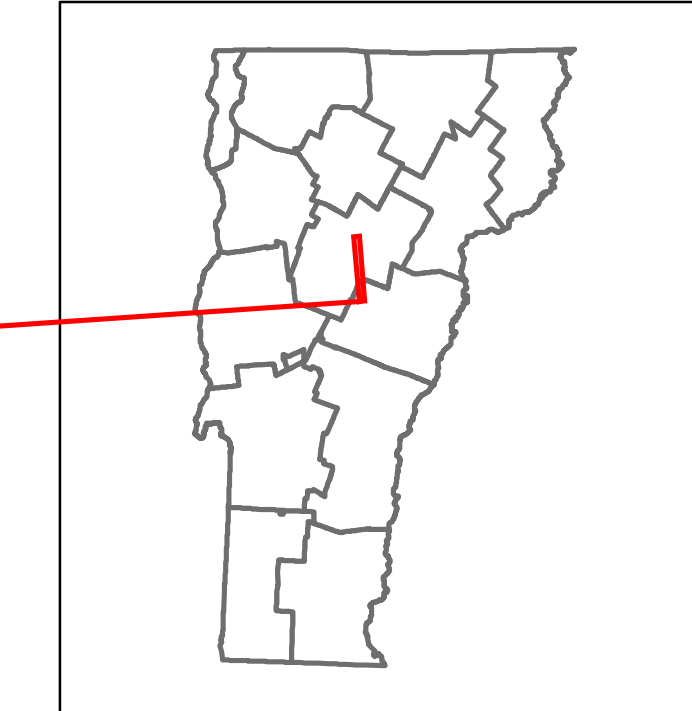



DISTRICT	TOWN	ROUTE
4, 5, 7	WILLIAMSTOWN, BERLIN, MONTPELIER	I-89



Road Widths	Travellane	Roadway	Lane Count	Base	Subbase
				6" Crushed Stone Base Course	24" Crushed Rock
					Two 4" Cr. Stone Base Courses

Curves	Grades
	-4.6
	-4.8
	-4.2
	-4.9
	-5
	3.3



Maintenance Garage
District 4 - Williamstown Garage
District 5 - Middlesex Garage

Speed Zone
Interstate Or Divided Highway

Functional Class
1 - Interstate

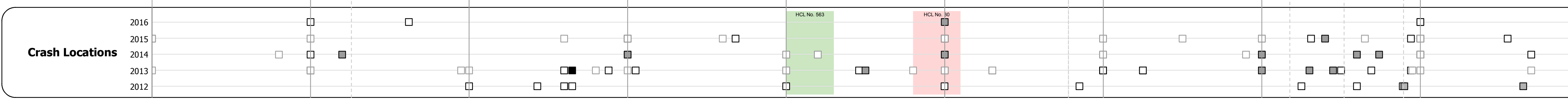
National Highway System
NHS - Interstate

Limited Access Highway
Full

Traffic Counters
W032
W002

Customer Service Level
Interstate Or Divided Highway

AAADT Counts	2016	2015	2014	2013	2012
Station 46	20800	20400	19800	19200	18600
Station 47	18900	18500	17800	17000	16300
Station 48	22600	22100	21800	21500	21200
Station 49	26400	25600	25700	25600	25500



STRUCTURE DESCRIPTIONS

Bridge 36N:
Stringer/multi-beam or girder - 1970
Structure No. 200089036N12032
Length: 174'
Width: 39.6'
Under Clearance: 15.75'
Facility Carried: I 89 ML
Structure Type: 2 SPN CONT ROLLED BM
Features Intersected: I 89 OVER VT 63
Surface: Bituminous
Maintenance/Ownership: State

Culvert 36-3:
Culvert - 1970
Structure No. 30008936-312031
Length: 12'
Under Clearance: 3.0'
Facility Carried: I 89
Structure Type: R C BOX
Features Intersected: BERLIN POND OUTLET
Maintenance: State

Culvert 36-4:
Culvert - 1970
Structure No. 30008936-412031
Length: 9'
Under Clearance: 7.0'
Facility Carried: I 89
Structure Type: R C BOX
Features Intersected: WATER MAIN SLEEVE
Maintenance: State

Bridge 37N:
Stringer/multi-beam or girder - 1970
Structure No. 200089037N12032
Length: 123'
Width: 44.4'
Under Clearance: 14.0'
Facility Carried: I 89 ML
Structure Type: WELDED PLATE GIRDER
Features Intersected: I 89 OVER TH NO 40
Surface: Bituminous
Maintenance/Ownership: State

Bridge 38N:
Stringer/multi-beam or girder - 1970
Structure No. 200089038N12032
Length: 174'
Width: 40.0'
Under Clearance: 17.08'
Facility Carried: I 89 ML
Structure Type: 2 SPN CONT STEEL BM
Features Intersected: I 89 OVER VT 62
Surface: Bituminous
Maintenance/Ownership: State

Bridge 39:
Stringer/multi-beam or girder - 1970
Structure No. 20120303912031
Length: 230'
Facility Carried: TR 18
Structure Type: 2SPN CONT WLD PLT GI
Features Intersected: I 89 UNDER TH NO 18

Bridge 40N:
Stringer/multi-beam or girder - 1970
Structure No. 200089040N12032
Length: 439'
Width: 39.0'
Under Clearance: 63.0'
Facility Carried: I 89 ML
Structure Type: 3SPN WELDED PLT GIRD
Features Intersected: I 89 OVER VT 12
Maintenance/Ownership: State

Bridge 41N:
Stringer/multi-beam or girder - 1960
Structure No. 200089041N12112
Length: 155'
Width: 30.0'
Under Clearance: 15.67'
Facility Carried: I 89 ML
Structure Type: 3 SPAN STEEL BEAM
Features Intersected: I 89 OVER MONT. S.H.
Surface: Bituminous
Maintenance/Ownership: State

Bridge 42N:
Stringer/multi-beam or girder - 1960
Structure No. 200089042N12112
Length: 902'
Width: 31.5'
Under Clearance: 21.25'
Facility Carried: I 89 ML
Structure Type: 13 SPN STEEL BEAM
Features Intersected: I 89 OVER US2 WR WCR
Surface: Bituminous
Maintenance/Ownership: State

Culvert 42-1:
Culvert - 1960
Structure No. 30008942-112111
Length: 7'
Under Clearance: 7.58'
Facility Carried: I 89
Structure Type: CGMPP
Features Intersected: BROOK
Maintenance: State

Historic Projects	Functional Class	Curves	Road Widths	Crash Locations	Mileage by Functional Class By Sheet	Mileage by Town By Sheet	DISTRICT	TOWN	Date: 11/03/17	ROUTE
<ul style="list-style-type: none"> Unknown Retreatment Resurface Bituminous Mix Skinny Mix Bituminous Seal 	<ul style="list-style-type: none"> 1 - Interstate System 2 - Other 3 - Principal Arterial 4 - Minor Arterial 5 - Major Collector 6 - Minor Collector 	<ul style="list-style-type: none"> Left Right grade up grade down 	<ul style="list-style-type: none"> Surface Treated Gravel Plant Mix Reclaimed Base and Bituminous Concrete 	<ul style="list-style-type: none"> Fatal Injury Property Damage Only Unknown Crash Type 	<ul style="list-style-type: none"> 89-2 1 - Interstate 89-1 1 - Interstate 	<ul style="list-style-type: none"> ETE - I089-0000 9.0 of 130.254 	4, 5, 7	WILLIAMSTOWN, BERLIN, MONTPELIER	6 of 15 TWN mileage: 45.0 to 54.0	I-89 ETE mileage: 45.0 to 54.0