


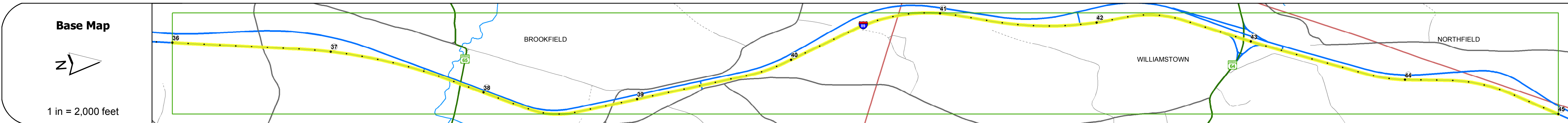
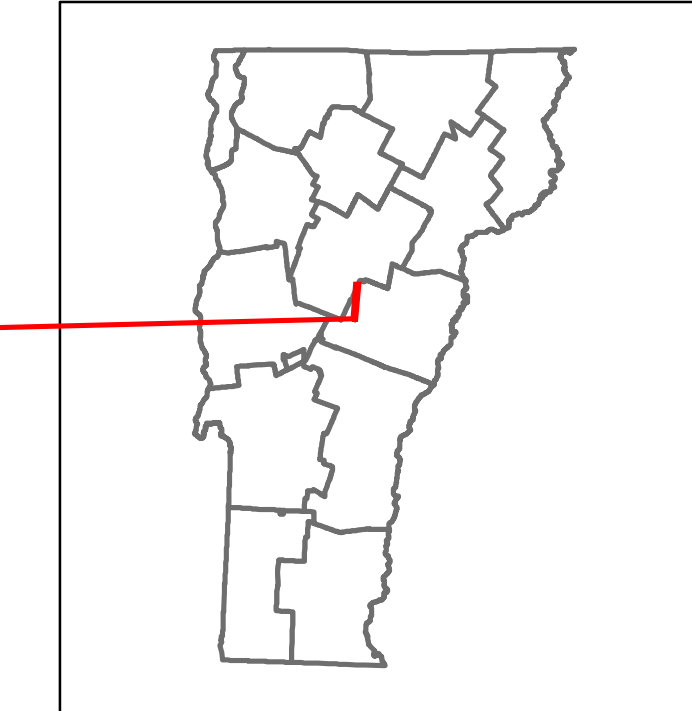


Route Log and Progress Chart

DRAFT

Please Note: Errors and Omissions May Exist.
Contact the VTrans Mapping Section with questions or concerns.


DISTRICT	TOWN	ROUTE
4	WILLIAMSTOWN, BROOKFIELD	I-89



Station	Travellane	Roadway	Lane Count	Base	Subbase
36					
37					
38					
39					
40					
41					
42					
43					
44					

Station	Curve
36-37	
37-38	
38-39	
39-40	
40-41	
41-42	
42-43	
43-44	

Station	Grade
36-37	-5
37-38	+4.7
38-39	+4.1
39-40	+4.5
40-41	-4.7
41-42	-3.6
42-43	+4.7
43-44	



Station	Maintenance Garage
36-44	District 4 - Williamstown Garage

Station	Speed Zone
36-44	

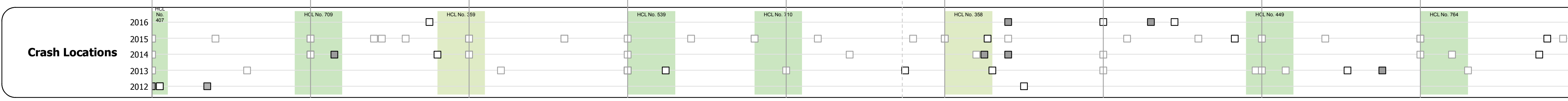
Station	Functional Class
36-44	1

Station	National Highway System
36-44	NHS - Interstate

Station	Limited Access Highway
36-44	Full

Station	Traffic Counters
36-37	N010
43-44	N003

Station	Customer Service Level
36-44	Interstate Or Divided Highway



STRUCTURE DESCRIPTIONS

Bridge 32N:
Stringer/multi-beam or girder - 1968
Structure No. 200089032N09032
Length: 69'
Width: 40.3'
Under Clearance: 15.0'
Facility Carried: I 89 ML
Structure Type: ROLLED BEAM
Features Intersected: I 89 OVER TH NO 6
Surface: Bituminous
Maintenance/Ownership: State

Culvert 32.2:
Culvert - 1970
Structure No. 30008932-209031
Length: 7'
Under Clearance: 8.0'
Facility Carried: I89
Structure Type: CGMPP
Features Intersected: BROOK
Maintenance: State

Bridge 33:
Stringer/multi-beam or girder - 1970
Structure No. 200903001A09031
Length: 221'
Facility Carried: VT 65 ML
Structure Type: 2SPN CONT WELDED GIR
Features Intersected: I 89 UNDER VT 65

Bridge 34N:
Stringer/multi-beam or girder - 1970
Structure No. 200089034N09032
Length: 122'
Width: 41.0'
Under Clearance: 14.25'
Facility Carried: I 89 ML
Structure Type: WELDED PLATE GIRDER
Features Intersected: I 89 OVER TH NO 1
Surface: Bituminous
Maintenance/Ownership: State

Bridge 35N:
Stringer/multi-beam or girder - 1970
Structure No. 200089035N09172
Length: 141'
Width: 40.0'
Under Clearance: 14.75'
Facility Carried: I 89 ML
Structure Type: WELDED PLATE GIRDER
Features Intersected: I 89 OVER VT 64
Surface: Bituminous
Maintenance/Ownership: State

Culvert 35.1:
Culvert - 1970
Structure No. 30008935-109171
Length: 7'
Under Clearance: 7.0'
Facility Carried: I89
Structure Type: CGMPP
Features Intersected: BROOK
Maintenance: State

Historic Projects <ul style="list-style-type: none"> Unknown Retreatment Resurface Bituminous Mix Skinny Mix Bituminous Seal 	Functional Class <ul style="list-style-type: none"> 1 - Interstate System 2 - Other Freeways and Expressways 3 - Principal Arterial 4 - Minor Arterial 5 - Major Collector 6 - Minor Collector 	Curves <ul style="list-style-type: none"> Left (segress) Right 	Road Widths <ul style="list-style-type: none"> (ft) 	Crash Locations <ul style="list-style-type: none"> Fatal Injury Property Damage Only Unknown Crash Type 	Mileage by Functional Class By Sheet 89-1 1 - Interstate 9.000 Page Total Mileage: 9.000 mi	Mileage by Town By Sheet ETE - I089-0000 9.0 of 130.254 Page Total Mileage: 9.0 mi	DISTRICT 4	TOWN WILLIAMSTOWN, BROOKFIELD	Date: 11/03/17	ROUTE I-89 ETE mileage: 36.0 to 45.0
--	--	--	--	---	---	--	----------------------	---	-----------------------	---