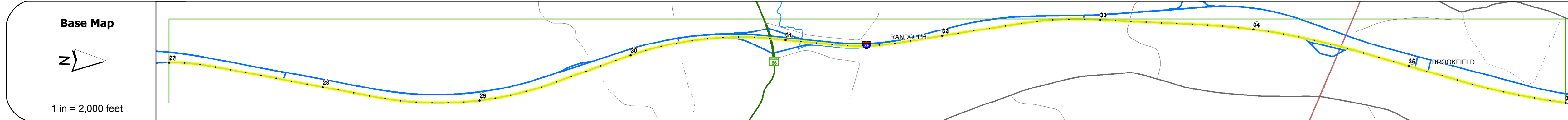
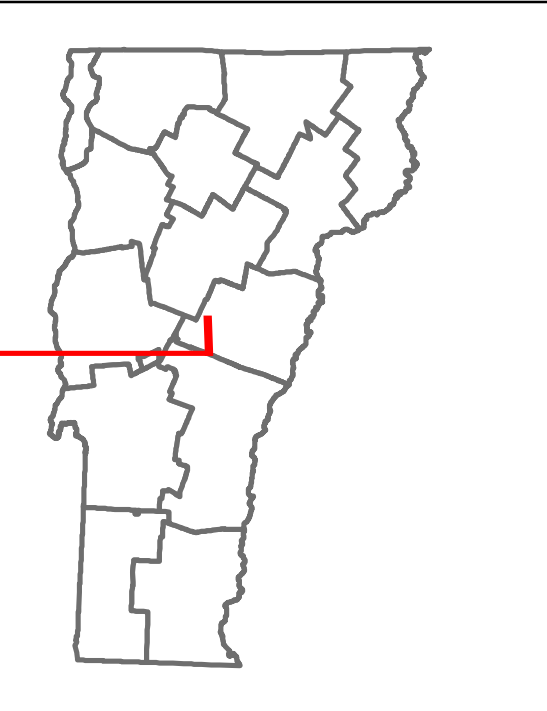



DISTRICT	TOWN	ROUTE
4	RANDOLPH, BROOKFIELD	I-89



Travellane	Roadway	Lane Count	Base	Subbase
				9" Crushed Stone Base Course 24" Crushed Rock

Curves

Grades
+5, -3.7, +3.8, -4.6, +3.6, +4.8, +4.5



Maintenance Garage
District 4 - Randolph Garage, District 4 - Williamstown Garage

Speed Zone

Functional Class
1

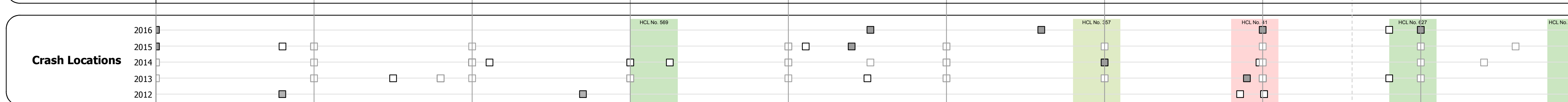
National Highway System
NHS - Interstate

Limited Access Highway
Full

Traffic Counters

Customer Service Level
Interstate Or Divided Highway

AAAT Counts	2016	2015	2014	2013	2012
	15500	15200	14800	14500	14100



STRUCTURE DESCRIPTIONS

Bridge 29:
Stringer/multi-beam or girder - 1968
Structure No: 200190003A09092
Length: 214'
Facility Carried: VT 66 ML
Structure Type: ZSP CONT ROLLED BEAM
Features Intersected: I 89 UNDER VT 66

Culvert 29-1:
Culvert - 1970
Structure No: 30008929-109091
Length: 6'
Under Clearance: 6.0'
Facility Carried: I89
Structure Type: ACCGMP
Features Intersected: BROOK
Maintenance: State

Culvert 29-3:
Culvert - 1970
Structure No: 30008929-309091
Length: 9'
Under Clearance: 9.0'
Facility Carried: I89
Structure Type: CGMPP
Features Intersected: BROOK
Maintenance: State

Bridge 30N:
Stringer/multi-beam or girder - 1968
Structure No: 200909D30N09091
Length: 99'
Facility Carried: TR 26
Structure Type: ROLLED BEAM
Features Intersected: I 89 UNDER TH NO 26

Historic Projects <ul style="list-style-type: none"> Unknown Retreatment Resurface Bituminous Mix Skinny Mix Bituminous Seal 	Functional Class <ul style="list-style-type: none"> 1 - Interstate System 2 - Other 3 - Principal Arterial 4 - Minor Arterial 5 - Major Collector 6 - Minor Collector 	Curves <ul style="list-style-type: none"> Left (segreg) Right 	Road Widths <ul style="list-style-type: none"> (ft) 	Crash Locations <ul style="list-style-type: none"> Fatal Injury Property Damage Only Unknown Crash Type 	Mileage by Functional Class By Sheet 89-1 1 - Interstate 9.000 Page Total Mileage: 9.000 mi	Mileage by Town By Sheet ETE - I089-0000 9.0 of 130.254 Page Total Mileage: 9.0 mi	DISTRICT 4	TOWN RANDOLPH, BROOKFIELD	Date: 11/03/17	ROUTE I-89 ETE mileage: 27.0 to 36.0
--	---	---	--	---	--	---	----------------------	-------------------------------------	-----------------------	---