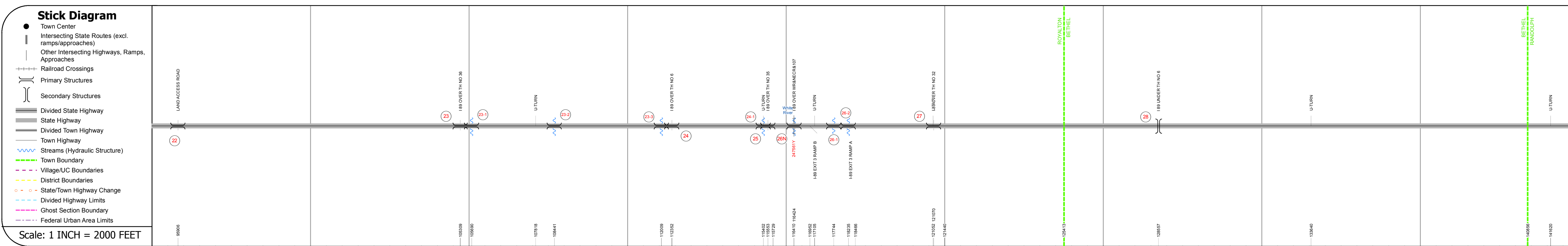
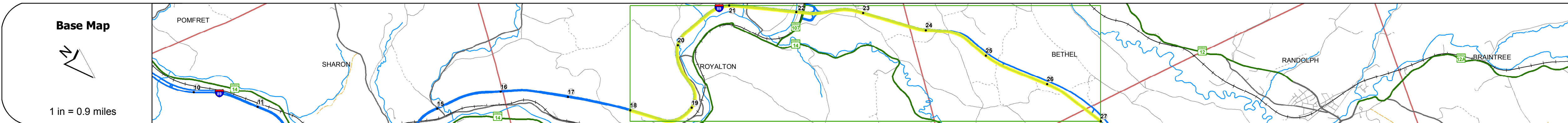
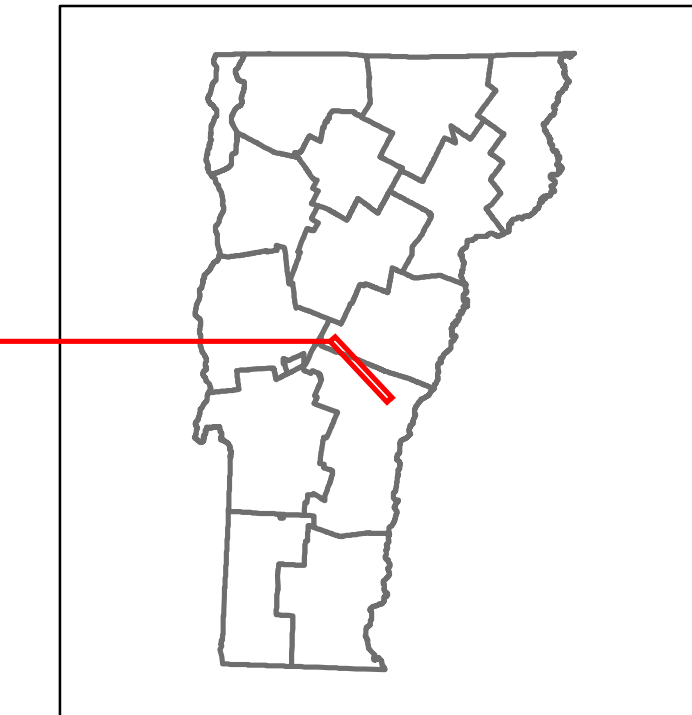

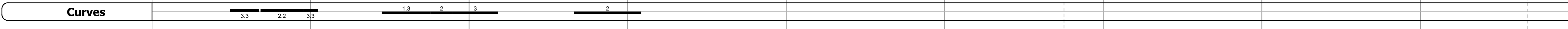


DISTRICT	TOWN	ROUTE
4	ROYALTON, BETHEL, RANDOLPH	I-89



Travellane	Roadway	Lane Count	Base	Subbase



<b>Maintenance Garage</b>	District 4 - Royalton Garage	District 4 - Randolph Garage
---------------------------	------------------------------	------------------------------

<b>Speed Zone</b>	
-------------------	--

<b>Functional Class</b>	1
-------------------------	---

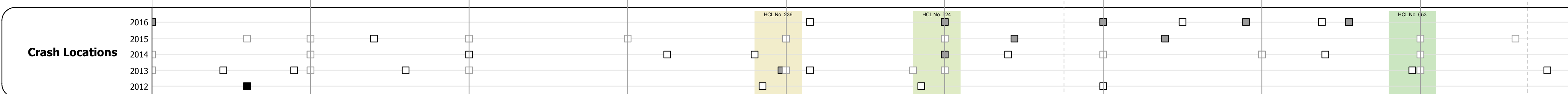
<b>National Highway System</b>	NHS - Interstate
--------------------------------	------------------

<b>Limited Access Highway</b>	Full
-------------------------------	------

<b>Traffic Counters</b>	9 Y001
-------------------------	-----------

<b>Customer Service Level</b>	Interstate Or Divided Highway
-------------------------------	-------------------------------

Year	18500	16100	15800	15400	15100	15500	15200	14800	14500	14100
2016										
2015										
2014										
2013										
2012										



### STRUCTURE DESCRIPTIONS

<p><b>Culvert 22-1:</b> Culvert - 1969 Structure No. 300089002214161 Length: 14' Under Clearance: 12.0' Facility Carried: I89 Structure Type: RC BOX Features Intersected: LAND ACCESS ROAD Maintenance: State</p>	<p><b>Bridge 26-2:</b> Culvert - 1969 Structure No. 30008926-214161 Length: 6' Under Clearance: 6.0' Facility Carried: I89 Structure Type: CGMPP Features Intersected: BROOK Maintenance: State</p>
<p><b>Culvert 23:</b> Culvert - 1968 Structure No. 200089002314162 Length: 21' Under Clearance: 14.08' Facility Carried: I 89 ML Structure Type: REF CONC BOX Features Intersected: I 89 OVER TH NO 36 Maintenance/Ownership: State</p>	<p><b>Bridge 27:</b> Culvert - 1968 Structure No. 200089002714162 Length: 21' Under Clearance: 14.08' Facility Carried: I 89 ML Structure Type: REF CONC BOX Features Intersected: I 89 OVER TH NO 32 Maintenance/Ownership: State</p>
<p><b>Culvert 23-1:</b> Culvert - 1969 Structure No. 30008923-114161 Length: 6' Under Clearance: 6.0' Facility Carried: I89 Structure Type: CGMPP Features Intersected: BROOK Maintenance: State</p>	<p><b>Bridge 28:</b> Stringer/multi-beam or girder - 1968 Structure No. 20140402814041 Length: 251' Facility Carried: TR 06 Structure Type: 4 SP ROLLED BEAM Features Intersected: I 89 UNDER TH NO 6</p>
<p><b>Culvert 23-2:</b> Culvert - 1969 Structure No. 30008923-214161 Length: 8' Under Clearance: 10.0' Facility Carried: I89 Structure Type: RC BOX Features Intersected: BROOK Maintenance: State</p>	
<p><b>Culvert 23-3:</b> Culvert - 1969 Structure No. 30008923-314161 Length: 12' Under Clearance: 10.0' Facility Carried: I89 Structure Type: RC BOX Features Intersected: BROOK Maintenance: State</p>	
<p><b>Culvert 24:</b> Culvert - 1968 Structure No. 200089002414162 Length: 21' Under Clearance: 14.08' Facility Carried: I 89 ML Structure Type: REF CONC BOX Features Intersected: I 89 OVER TH NO 6 Maintenance/Ownership: State</p>	
<p><b>Culvert 24-1:</b> Culvert - 1969 Structure No. 30008924-114161 Length: 10' Under Clearance: 6.42' Facility Carried: I89 Structure Type: RC BOX Features Intersected: CATTLE PASS Maintenance: State</p>	
<p><b>Culvert 25:</b> Culvert - 1968 Structure No. 200089002514162 Length: 21' Under Clearance: 14.08' Facility Carried: I 89 ML Structure Type: REF CONC BOX Features Intersected: I 89 OVER TH NO 35 Maintenance/Ownership: State</p>	
<p><b>Bridge 26N:</b> Stringer/multi-beam or girder - 1968 Structure No. 200089026N14162 Length: 917' Width: 30.0' Under Clearance: 17.5' Facility Carried: I 89 ML Structure Type: 6 SP CONT GIRDER Features Intersected: I 89 OVER WR+NECR+107 Surface: Bituminous Maintenance/Ownership: State</p>	
<p><b>Culvert 26-1:</b> Culvert - 1969 Structure No. 30008926-114161 Length: 6' Under Clearance: 6.0' Facility Carried: I89 Structure Type: CGMPP Features Intersected: BROOK Maintenance: State</p>	

<p><b>Historic Projects</b></p> <ul style="list-style-type: none"> <li>Unknown</li> <li>Retreatment</li> <li>Resurface</li> <li>Bituminous Mix</li> <li>Skinny Mix</li> <li>Bituminous Seal</li> </ul>	<p><b>Functional Class</b></p> <ul style="list-style-type: none"> <li>1 - Interstate System</li> <li>2 - Other Freeways and Expressways</li> <li>3 - Principal Arterial</li> <li>4 - Minor Arterial</li> <li>5 - Major Collector</li> <li>6 - Minor Collector</li> </ul>	<p><b>Curves</b></p> <ul style="list-style-type: none"> <li>Left</li> <li>Right</li> </ul>	<p><b>Road Widths</b></p> <p>(ft)</p>	<p><b>Traffic Counters</b></p> <p>(counter ID)</p>	<p><b>Crash Locations</b></p> <ul style="list-style-type: none"> <li>Fatal</li> <li>Injury</li> <li>Property Damage Only</li> <li>Unknown Crash Type</li> </ul>	<p><b>Mileage by Functional Class By Sheet</b></p> <p>89-1 1 - Interstate 9.000</p>	<p><b>Mileage by Town By Sheet</b></p> <p>ETE - I089-0000 9.0 of 130.254</p>	<p><b>DISTRICT</b></p> <p>4</p>	<p><b>TOWN</b></p> <p>ROYALTON, BETHEL, RANDOLPH</p>	<p><b>Date: 11/03/17</b></p>	<p><b>ROUTE</b></p> <p>I-89</p>
<p><b>Speed Zones</b></p> <p>25 30 35 40 45 50 55 60 65</p>						<p><b>High Crash Locations (HCL's)</b></p> <p>HCL No. 201 - 300</p> <p>1 - 100 301 - 400</p> <p>101 - 200 401 - 800</p>		<p><b>Page Total Mileage: 9.000 mi</b></p>		<p><b>Page Total Mileage: 9.0 mi</b></p>	