

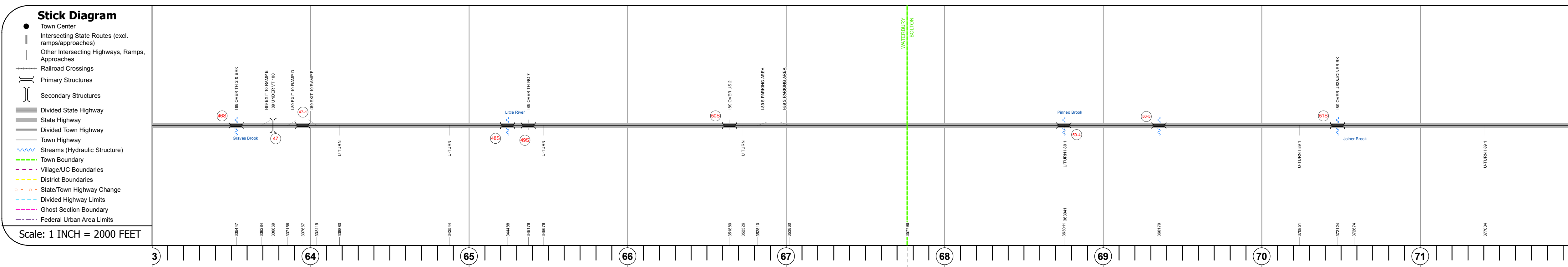
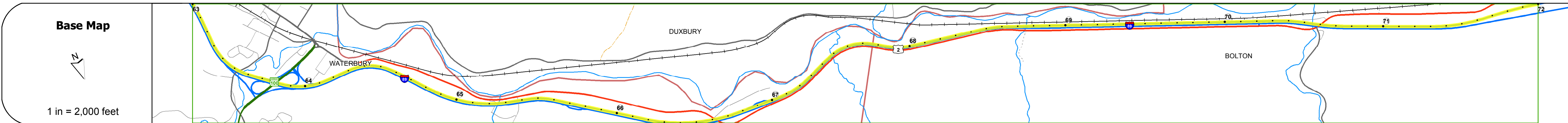
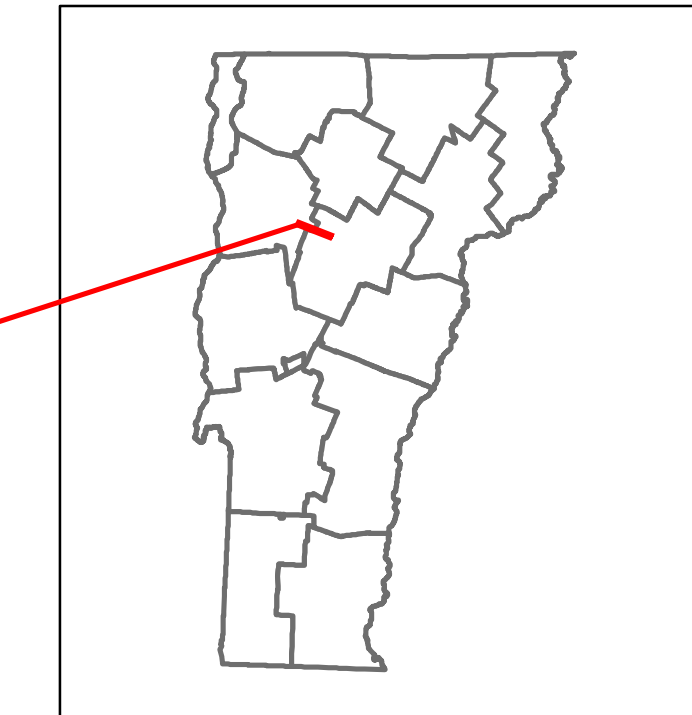


# Route Log and Progress Chart

DRAFT

Please Note: Errors and Omissions May Exist. Contact the VTrans Mapping Section with questions or concerns.


DISTRICT	TOWN	ROUTE
5	BOLTON, WATERBURY	I-89



Road Widths	Travellane	Roadway	Lane Count	Base	Subbase
				Two 4" Crushed Stone Base Courses	24" Crushed Rock

Curves	3	3.3	3.3	2.3
--------	---	-----	-----	-----

Grades	-3	+2.5	-2	-3	+2	+2.4	-3	-2.8
--------	----	------	----	----	----	------	----	------



Maintenance Garage	District 5 - Middlesex Garage
--------------------	-------------------------------

Speed Zone	
------------	--

Functional Class	1
------------------	---

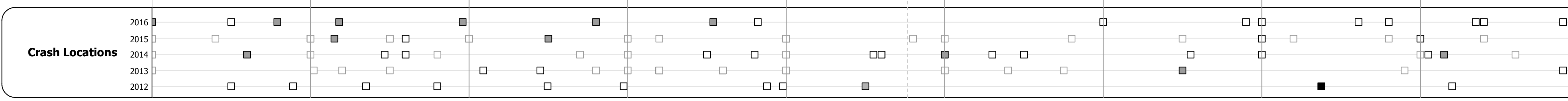
National Highway System	NHS - Interstate
-------------------------	------------------

Limited Access Highway	Full
------------------------	------

Traffic Counters	
------------------	--

Customer Service Level	Interstate Or Divided Highway
------------------------	-------------------------------

AAADT Counts	2016, 2015, 2014, 2013, 2012
--------------	------------------------------



### STRUCTURE DESCRIPTIONS

**Bridge 46S:**  
Stringer/multi-beam or girder - 1960  
Structure No. 200089046S12182  
Length: 370'  
Width: 31.5'  
Under Clearance: 25.0'  
Facility Carried: 189 ML  
Structure Type: 5 SPAN ROLLED BEAM  
Features Intersected: 189 OVER TH 2 + BRK  
Surface: Bituminous  
Maintenance/Ownership: State

**Bridge 47:**  
Stringer/multi-beam or girder - 1960  
Structure No. 200013019712182  
Length: 244'  
Facility Carried: VT 00100 ML  
Structure Type: STEEL BEAM  
Features Intersected: 189 UNDER VT 100

**Culvert 47-1:**  
Culvert - 1960  
Structure No. 30008947-112181  
Length: 6'  
Under Clearance: 5.0'  
Facility Carried: 189  
Structure Type: R C PIPE  
Features Intersected: WATER MAIN SLEEVE  
Maintenance: State

**Bridge 48S:**  
Stringer/multi-beam or girder - 1961  
Structure No. 200089048S12182  
Length: 301'  
Width: 32.0'  
Facility Carried: 189 ML  
Structure Type: 3 SP CONT WELD PLT G  
Features Intersected: LITTLE RIVER  
Surface: Bituminous  
Maintenance/Ownership: State

**Bridge 49S:**  
Stringer/multi-beam or girder - 1961  
Structure No. 200089049S12182  
Length: 101'  
Width: 44.0'  
Under Clearance: 15.0'  
Facility Carried: 189 ML  
Structure Type: ROLLED BEAM  
Features Intersected: 189 OVER TH NO 7  
Surface: Bituminous  
Maintenance/Ownership: State

**Bridge 50S:**  
Stringer/multi-beam or girder - 1961  
Structure No. 200089050S12182  
Length: 225'  
Width: 32.0'  
Under Clearance: 16.0'  
Facility Carried: 189 ML  
Structure Type: 3 SP CONT WELD PLT G  
Features Intersected: 189 OVER US 2  
Surface: Bituminous  
Maintenance/Ownership: State

**Culvert 50-4:**  
Culvert - 1961  
Structure No. 30008950-404011  
Length: 14'  
Under Clearance: 12.0'  
Facility Carried: 189  
Structure Type: R C BOX  
Features Intersected: JONAH BRK  
Maintenance: State

**Culvert 50-5:**  
Culvert - 1961  
Structure No. 30008950-504011  
Length: 10'  
Under Clearance: 8.0'  
Facility Carried: 189  
Structure Type: R C BOX  
Features Intersected: BROOK  
Maintenance: State

**Bridge 51S:**  
Stringer/multi-beam or girder - 1961  
Structure No. 200089051S04012  
Length: 453'  
Width: 32.0'  
Under Clearance: 16.42'  
Facility Carried: 189 ML  
Structure Type: 6 SPAN CONT WGR/RB  
Features Intersected: 189 OVER US2+JOINER BK  
Surface: Bituminous  
Maintenance/Ownership: State

Historic Projects	Functional Class	Curves	Road Widths	Crash Locations	Mileage by Functional Class By Sheet	Mileage by Town By Sheet	DISTRICT	TOWN	Date: 11/03/17	ROUTE
<ul style="list-style-type: none"> <li>Unknown</li> <li>Retreatment</li> <li>Resurface</li> <li>Bituminous Mix</li> <li>Skippy Mix</li> <li>Bituminous Seal</li> </ul>	<ul style="list-style-type: none"> <li>1 - Interstate System</li> <li>2 - Other Freeways and Expressways</li> <li>3 - Principal Arterial</li> <li>4 - Minor Arterial</li> <li>5 - Major Collector</li> <li>6 - Minor Collector</li> </ul>	<ul style="list-style-type: none"> <li>Left</li> <li>Right</li> </ul>	<ul style="list-style-type: none"> <li>Surface Treated Gravel</li> <li>Cold Plane and Plant Mix</li> <li>Reclaimed Base and Bituminous Concrete</li> <li>Concrete</li> <li>Gravel</li> </ul>	<ul style="list-style-type: none"> <li>Fatal</li> <li>Injury</li> <li>Property Damage Only</li> <li>Unknown Crash Type</li> </ul>	89-2 1 - Interstate 9.000 Page Total Mileage: 9.000 mi	ETE - I089-0000S 9.0 of 130.254 Page Total Mileage: 9.0 mi	5	BOLTON, WATERBURY	8 of 15 TWN mileage: 63.0 to 72.0	I-89 ETE mileage: 63.0 to 72.0

For More Information Contact - Vermont Agency of Transportation, Policy, Planning and Intermodal Development Division - Mapping Section, 1 National Life Drive, Montpelier, VT 05633-5001 Telephone: 802-828-2600.