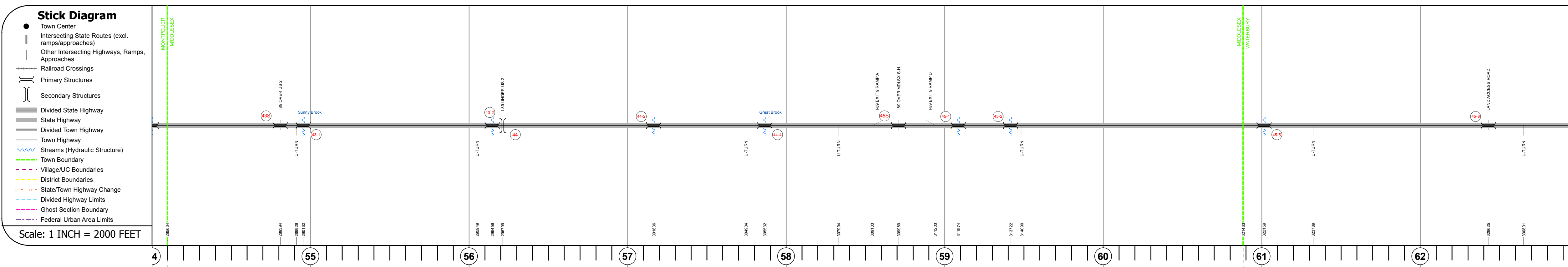
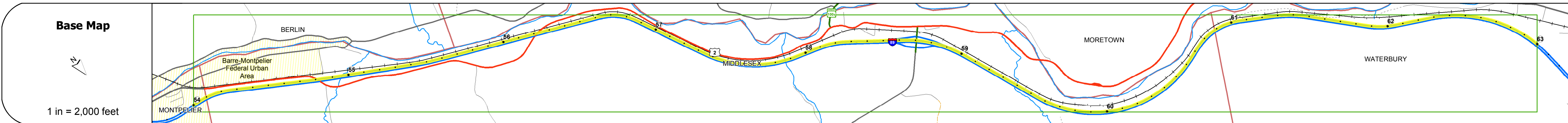
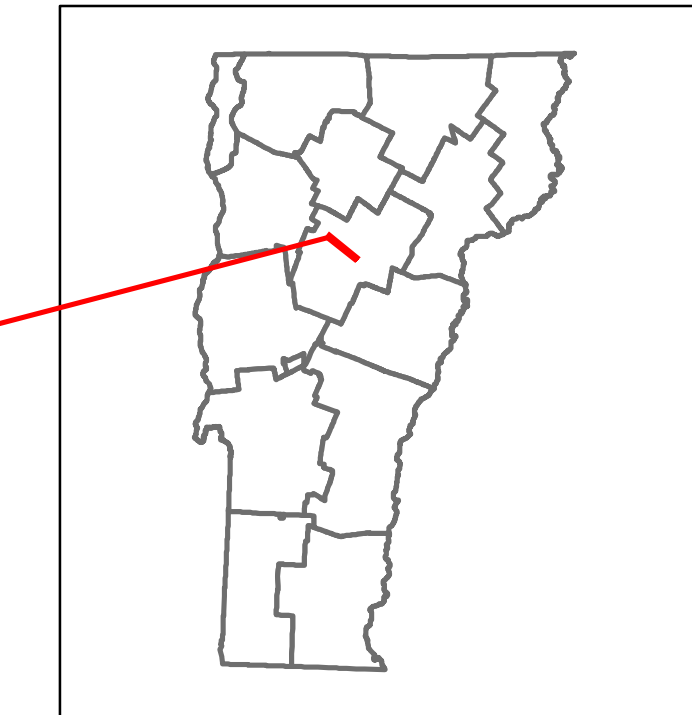
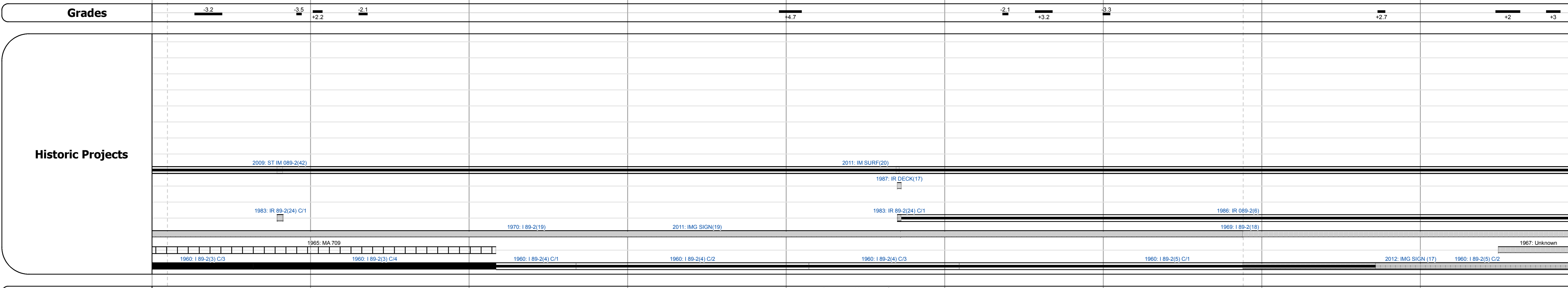


DISTRICT	TOWN	ROUTE
5	WATERBURY, MIDDLESEX, MONTPELIER	I-89

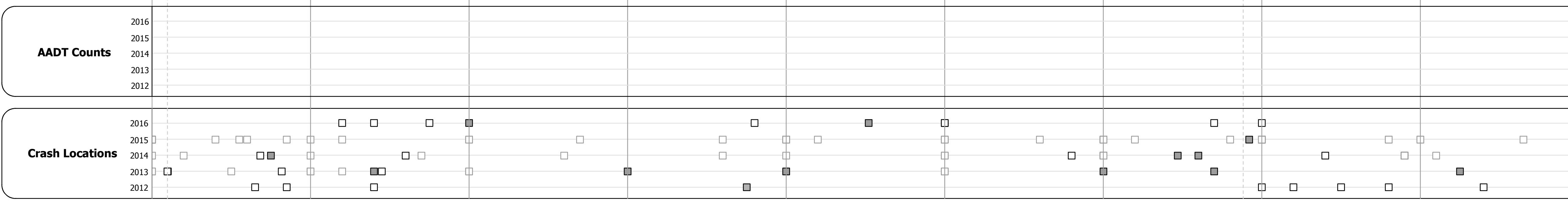


Road Widths	Travellane	Roadway	Lane Count	Base	Subbase
				8" Crushed Stone Base Course	
					24" Crushed Rock
					Two 4" Crushed Stone Base Courses

Curves	Grades
3.3	-3.2, -3.5, +2.2, -2.1, 4.7, -2.1, +3.2, 3.3, +2.7, +2, +3



<b>Maintenance Garage</b>	District 5 - Middlesex Garage
<b>Speed Zone</b>	
<b>Functional Class</b>	1
<b>National Highway System</b>	NHS - Interstate
<b>Limited Access Highway</b>	Full
<b>Traffic Counters</b>	
<b>Customer Service Level</b>	Interstate Or Divided Highway



### STRUCTURE DESCRIPTIONS

<p><b>Bridge 43S:</b> Stringer/multi-beam or girder - 1960 Structure No. 200089043S12102 Length: 205' Width: 32.0' Under Clearance: 14.5' Facility Carried: I 89 ML Structure Type: 3 SPN CONT ROLLED BM Features Intersected: I 89 OVER US 2 Surface: Bituminous Maintenance/Ownership: State</p>	<p><b>Bridge 45-S:</b> Culvert - 1960 Structure No. 30008945-812181 Length: 14' Under Clearance: 12.0' Facility Carried: I 89 Structure Type: R C BOX Features Intersected: LAND ACCESS ROAD Maintenance: State</p>
<p><b>Culvert 43-1:</b> Culvert - 1960 Structure No. 30008943-112101 Length: 12' Under Clearance: 7.5' Facility Carried: I 89 Structure Type: CGMPA Features Intersected: BROOK Maintenance: State</p>	<p><b>Culvert 43-2:</b> Culvert - 1960 Structure No. 30008943-212101 Length: 6' Under Clearance: 6.0' Facility Carried: I 89 Structure Type: ACCGMP Features Intersected: BROOK Maintenance: State</p>
<p><b>Bridge 44:</b> Stringer/multi-beam or girder - 1960 Structure No. 200284005512102 Length: 660' Facility Carried: US 02 ML Structure Type: STEEL BEAM Features Intersected: I 89 UNDER US 2</p>	<p><b>Culvert 44-2:</b> Culvert - 1960 Structure No. 30008944-212101 Length: 7' Under Clearance: 5.0' Facility Carried: I 89 Structure Type: CGMPA SLEEVE Features Intersected: BROOK Maintenance: State</p>
<p><b>Culvert 44-4:</b> Culvert - 1960 Structure No. 20008944-412102 Length: 31' Facility Carried: I 89 ML Structure Type: TWIN CELL RC BOX Features Intersected: GREAT BROOK Maintenance/Ownership: State</p>	<p><b>Bridge 45S:</b> Stringer/multi-beam or girder - 1960 Structure No. 200089045S12102 Length: 117' Width: 42.0' Under Clearance: 16.42' Facility Carried: I 89 ML Structure Type: 3 SPAN STEEL BEAM Features Intersected: I 89 OVER MDLSX S.H. Surface: Bituminous Maintenance/Ownership: State</p>
<p><b>Culvert 45-1:</b> Culvert - 1960 Structure No. 30008945-112101 Length: 7' Under Clearance: 7.5' Facility Carried: I 89 Structure Type: C.G.M.P.P.A. Features Intersected: BROOK Maintenance: State</p>	<p><b>Culvert 45-2:</b> Culvert - 1993 Structure No. 30008945-212101 Length: 8' Under Clearance: 6.0' Facility Carried: I 89 Structure Type: P C SEG BOX Features Intersected: BROOK Maintenance: State</p>
<p><b>Culvert 45-5:</b> Culvert - 1991 Structure No. 30008945-512181 Length: 8' Under Clearance: 7.0' Facility Carried: I 89 Structure Type: P C SEG BOX Features Intersected: BROOK Maintenance: State</p>	

<p><b>Historic Projects</b></p> <ul style="list-style-type: none"> <li>Unknown</li> <li>Retreatment</li> <li>Resurface</li> <li>Bituminous Mix</li> <li>Skippy Mix</li> <li>Bituminous Seal</li> </ul>	<p><b>Functional Class</b></p> <ul style="list-style-type: none"> <li>1 - Interstate System</li> <li>2 - Other Freeways and Expressways</li> <li>3 - Principal Arterial</li> <li>4 - Minor Arterial</li> <li>5 - Major Collector</li> <li>6 - Minor Collector</li> </ul>	<p><b>Curves</b></p> <ul style="list-style-type: none"> <li>Left (segress)</li> <li>Right</li> </ul>	<p><b>Road Widths</b></p> <p>(ft)</p>	<p><b>Traffic Counters</b></p> <p>(counter ID)</p> <p><b>AADT</b></p> <p>(count)</p>	<p><b>Crash Locations</b></p> <ul style="list-style-type: none"> <li>Fatal</li> <li>Injury</li> <li>Property Damage Only</li> <li>Unknown Crash Type</li> </ul> <p><b>High Crash Locations (HCL's)</b></p> <ul style="list-style-type: none"> <li>HCL No. 201 - 300</li> <li>301 - 400</li> <li>401 - 800</li> </ul>	<p><b>Mileage by Functional Class By Sheet</b></p> <p>89-2 1 - Interstate 9.000</p>	<p><b>Mileage by Town By Sheet</b></p> <p>ETE - I089-0000S 9.0 of 130.254</p>	<p><b>DISTRICT</b></p> <p>5</p>	<p><b>TOWN</b></p> <p>WATERBURY, MIDDLESEX, MONTPELIER</p>	<p><b>Date:</b> 11/03/17</p>	<p><b>ROUTE</b></p> <p>I-89</p> <p>ETE mileage: 54.0 to 63.0</p>
--	--	--	---------------------------------------	--	--	---	---	---------------------------------	--	------------------------------	--