

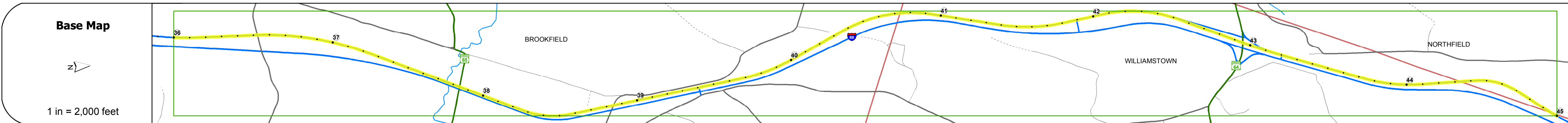
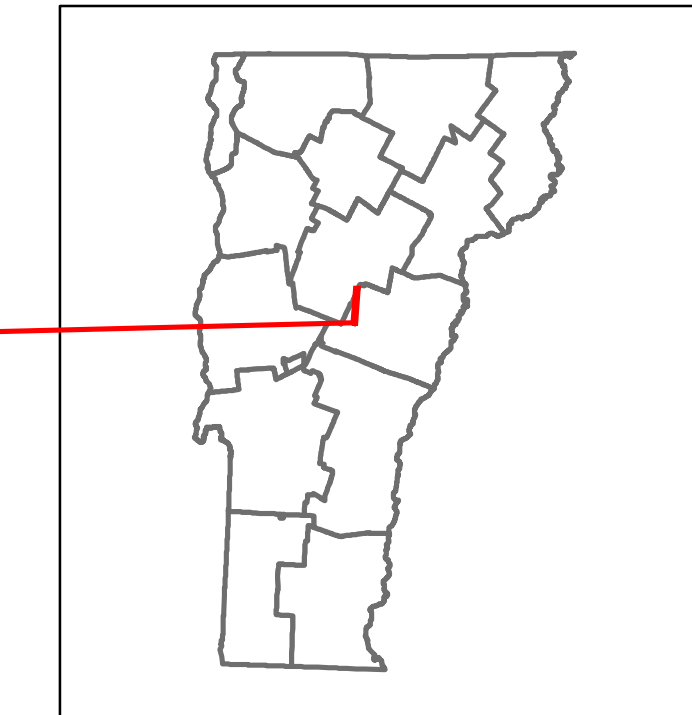


Route Log and Progress Chart

DRAFT

Please Note: Errors and Omissions May Exist.
Contact the VTrans Mapping Section with questions or concerns.

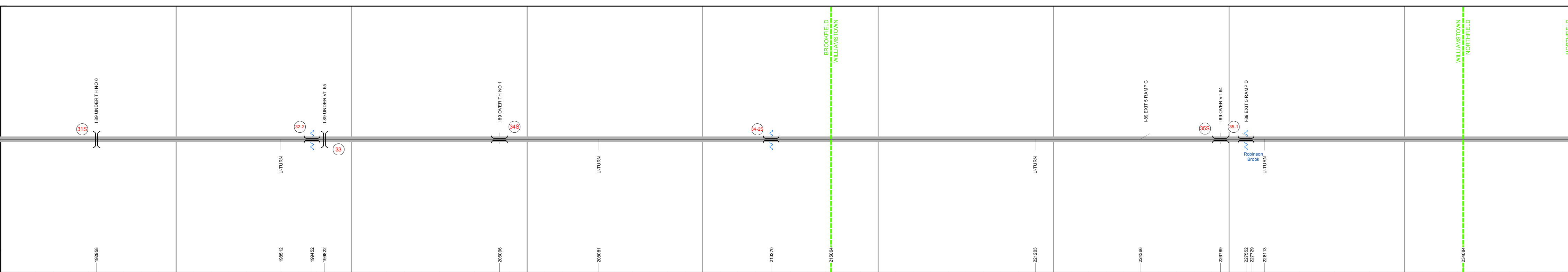
DISTRICT	TOWN	ROUTE
4	WILLIAMSTOWN, BROOKFIELD, NORTHFIELD	I-89



Stick Diagram

- Town Center
- Intersecting State Routes (excl. ramps/approaches)
- Other Intersecting Highways, Ramps, Approaches
- Railroad Crossings
- Primary Structures
- Secondary Structures
- Divided State Highway
- State Highway
- Divided Town Highway
- Town Highway
- Streams (Hydraulic Structure)
- Town Boundary
- Village/UC Boundaries
- District Boundaries
- State/Town Highway Change
- Divided Highway Limits
- Ghost Section Boundary
- Federal Urban Area Limits


Scale: 1 INCH = 2000 FEET



Road Widths	Travellane	Roadway	Lane Count	Base	Subbase

Curves	
--------	--

Grades	+4.2	+3.4	-5	+4.7	+3.6	+4	-4.6	-3	+3.9
--------	------	------	----	------	------	----	------	----	------



Maintenance Garage	District 4 - Williamstown Garage
--------------------	----------------------------------

Speed Zone	
------------	--

Functional Class	1
------------------	---

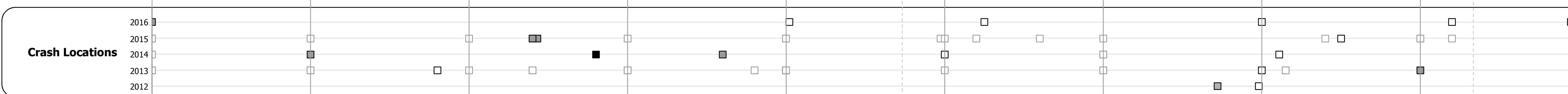
National Highway System	NHS - Interstate
-------------------------	------------------

Limited Access Highway	Full
------------------------	------

Traffic Counters	
------------------	--

Customer Service Level	Interstate Or Divided Highway
------------------------	-------------------------------

ADT Counts	2016	2015	2014	2013	2012



STRUCTURE DESCRIPTIONS

Bridge 31S:
Stringer/multi-beam or girder - 1968
Structure No. 200903D31S09031
Length: 99'
Facility Carried: TR 06
Structure Type: STEEL BEAM
Features Intersected: I 89 UNDER TH NO 6

Culvert 32-2:
Culvert - 1970
Structure No. 30008932-209031
Length: 7'
Under Clearance: 8.0'
Facility Carried: I89
Structure Type: CGMPP
Features Intersected: BROOK
Maintenance: State

Bridge 33:
Stringer/multi-beam or girder - 1970
Structure No. 200903001A09031
Length: 221'
Facility Carried: VT 65 ML
Structure Type: 2SPN CONT WELDED GIR
Features Intersected: I 89 UNDER VT 65

Bridge 34S:
Stringer/multi-beam or girder - 1970
Structure No. 200089034S09032
Length: 132'
Width: 41.0'
Under Clearance: 14.75'
Facility Carried: I 89 ML
Structure Type: WELDED PLATE GIRDER
Features Intersected: I 89 OVER TH NO 1
Surface: Bituminous
Maintenance/Ownership: State

Culvert 34-2S:
Culvert - 1970
Structure No. 30008934-209031
Length: 6'
Under Clearance: 7.0'
Facility Carried: I89
Structure Type: CGMPP
Features Intersected: BROOK
Maintenance: State

Bridge 35S:
Stringer/multi-beam or girder - 1970
Structure No. 200089035S09172
Length: 141'
Width: 40.0'
Under Clearance: 15.5'
Facility Carried: I 89 ML
Structure Type: WELDED PLATE GIRDER
Features Intersected: I 89 OVER VT 64
Surface: Bituminous
Maintenance/Ownership: State

Culvert 35-1:
Culvert - 1970
Structure No. 30008935-109171
Length: 7'
Under Clearance: 7.0'
Facility Carried: I89
Structure Type: CGMPP
Features Intersected: BROOK
Maintenance: State

<p>Historic Projects</p> <ul style="list-style-type: none"> Unknown Retreatment Resurface Bituminous Mix Skinny Mix Bituminous Seal 	<p>Functional Class</p> <ul style="list-style-type: none"> 1 - Interstate System 2 - Other Freeways and Expressways 3 - Principal Arterial 4 - Minor Arterial 5 - Major Collector 6 - Minor Collector 	<p>Curves</p> <ul style="list-style-type: none"> Left (degrees) Right <p>Grades</p> <ul style="list-style-type: none"> grade up grade down 	<p>Road Widths (ft)</p> <p>Traffic Counters (counter ID)</p> <p>ADT (count)</p>	<p>Crash Locations</p> <ul style="list-style-type: none"> Fatal Injury Property Damage Only Unknown Crash Type <p>High Crash Locations (HCL's)</p> <ul style="list-style-type: none"> HCL No. 201 - 300 301 - 400 401 - 800 1 - 100 101 - 200 	<p>Mileage by Functional Class By Sheet</p> <p>89-1 1 - Interstate 9.000</p> <p>Page Total Mileage: 9.000 mi</p>	<p>Mileage by Town By Sheet</p> <p>ETE - I089-0000S 9.0 of 130.254</p> <p>Page Total Mileage: 9.0 mi</p>	<p>DISTRICT</p> <p>4</p>	<p>TOWN</p> <p>WILLIAMSTOWN, BROOKFIELD, NORTHFIELD</p>	<p>Date: 11/03/17</p> <p>5 of 15 TWN mileage: 36.0 to 45.0</p>	<p>ROUTE</p> <p>I-89</p> <p>ETE mileage: 36.0 to 45.0</p>
--	--	--	--	--	---	---	---------------------------------	--	--	--