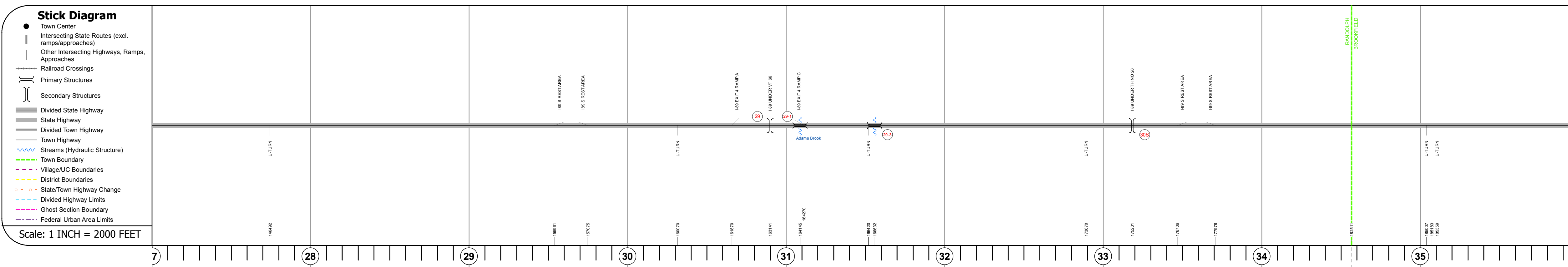
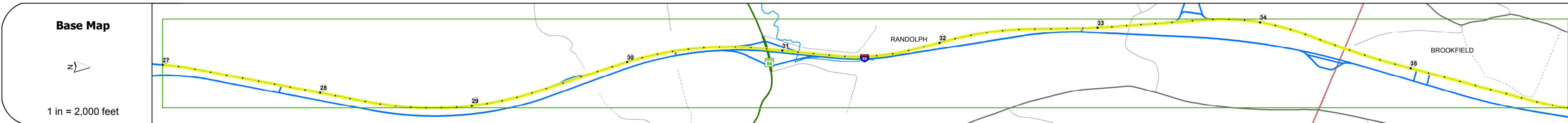
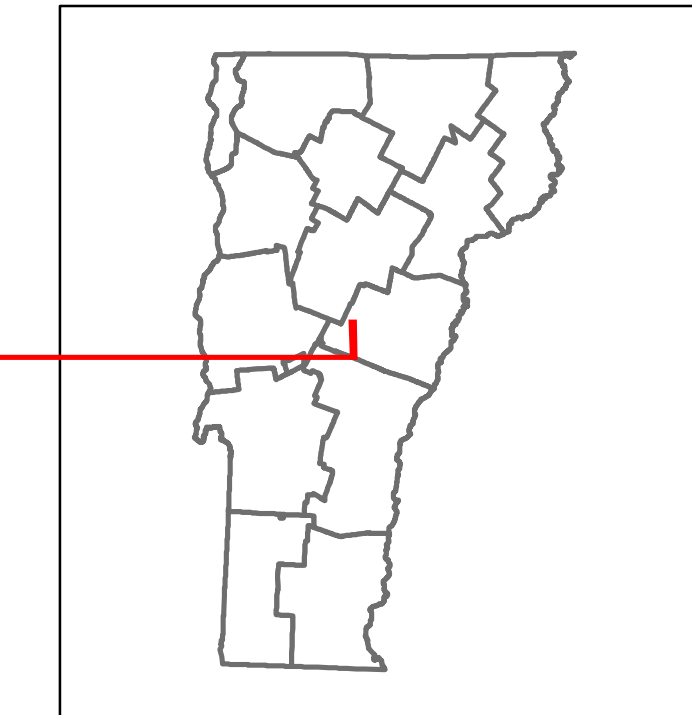
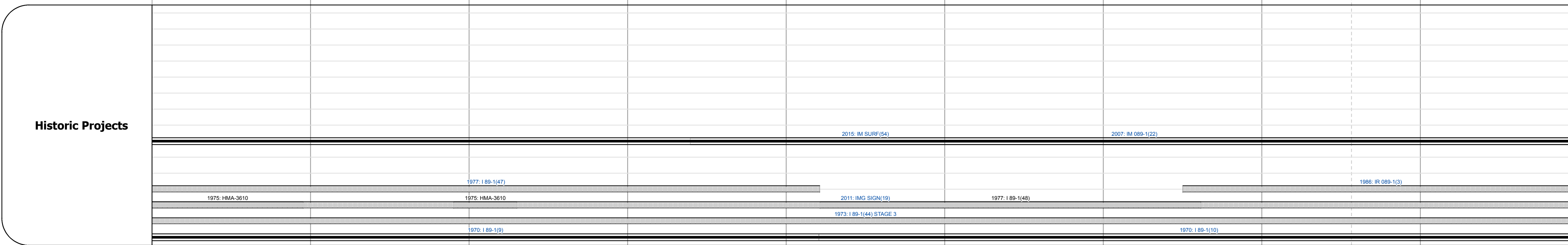


| DISTRICT | TOWN | ROUTE |
|----------|----------------------|-------|
| 4 | RANDOLPH, BROOKFIELD | I-89 |



| Station | Travellane | Roadway | Lane Count | Base | Subbase |
|---------|------------|---------|------------|------------------------------|------------------|
| 27 | | | | | |
| 28 | | | | | |
| 29 | | | | | |
| 30 | | | | | |
| 31 | | | | | |
| 32 | | | | 9" Crushed Stone Base Course | 24" Crushed Rock |
| 33 | | | | | |
| 34 | | | | | |
| 35 | | | | | |
| 36 | | | | | |

| Station | Grades |
|---------|------------|
| 27-28 | +3.2, +3.8 |
| 29-30 | +3.8, -3.9 |
| 31-32 | +4.6, +4.8 |
| 33-34 | |
| 35-36 | |



| Maintenance Garage | District 4 - Randolph Garage | District 4 - Williamstown Garage |
|--------------------|------------------------------|----------------------------------|
|--------------------|------------------------------|----------------------------------|

| Speed Zone | |
|------------|--|
|------------|--|

| Functional Class | 1 |
|------------------|---|
|------------------|---|

| National Highway System | NHS - Interstate |
|-------------------------|------------------|
|-------------------------|------------------|

| Limited Access Highway | Full |
|------------------------|------|
|------------------------|------|

| Traffic Counters | |
|------------------|--|
|------------------|--|

| Customer Service Level | Interstate Or Divided Highway |
|------------------------|-------------------------------|
|------------------------|-------------------------------|

| Year | 2016 | 2015 | 2014 | 2013 | 2012 |
|--------------------|------|------|------|------|------|
| AADT Counts | | | | | |



STRUCTURE DESCRIPTIONS

Bridge 29:
Stringer/multi-beam or girder - 1968
Structure No: 200190003A09092
Length: 214'
Facility Carried: VT 66 ML
Structure Type: ZSP CONT ROLLED BEAM
Features Intersected: I 89 UNDER VT 66

Culvert 29-1:
Culvert - 1970
Structure No: 30008929-109091
Length: 6'
Under Clearance: 6.0'
Facility Carried: I89
Structure Type: ACCGMP
Features Intersected: BROOK
Maintenance: State

Culvert 29-3:
Culvert - 1970
Structure No: 30008929-309091
Length: 9'
Under Clearance: 9.0'
Facility Carried: I89
Structure Type: CGMPP
Features Intersected: BROOK
Maintenance: State

Bridge 30S:
Stringer/multi-beam or girder - 1968
Structure No: 200909D30S09091
Length: 79'
Facility Carried: TR 26
Structure Type: ROLLED BEAM
Features Intersected: I 89 UNDER TH NO 26

| | | | | | | | | | | |
|---|---|---|--|---|---|---|----------------------|-------------------------------------|--|---|
| Historic Projects <ul style="list-style-type: none"> Unknown Bituminous Concrete Retreatment Resurface Bituminous Mix Skinny Mix Bituminous Seal | Functional Class <ul style="list-style-type: none"> 1 - Interstate System 2 - Other 3 - Principal Arterial 4 - Minor Arterial 5 - Major Collector 6 - Minor Collector | Curves <ul style="list-style-type: none"> Left (segreg) Right | Road Widths <ul style="list-style-type: none"> (ft) | Crash Locations <ul style="list-style-type: none"> Fatal Injury Property Damage Only Unknown Crash Type | Mileage by Functional Class By Sheet 89-1 1 - Interstate 9.000 Page Total Mileage: 9.000 mi | Mileage by Town By Sheet ETE - I089-0000S 9.0 of 130.254 Page Total Mileage: 9.0 mi | DISTRICT 4 | TOWN RANDOLPH, BROOKFIELD | Date: 11/03/17 4 of 15 TWN mileage: 27.0 to 36.0 | ROUTE I-89 ETE mileage: 27.0 to 36.0 |
|---|---|---|--|---|---|---|----------------------|-------------------------------------|--|---|