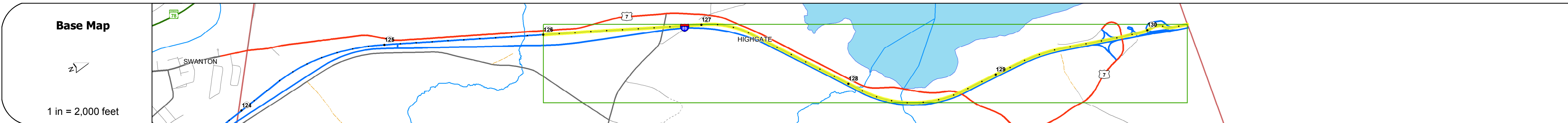
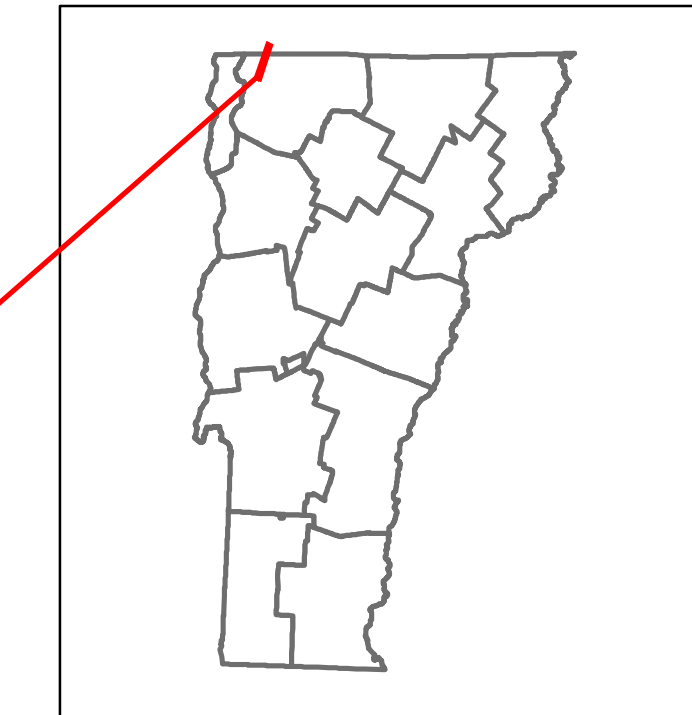


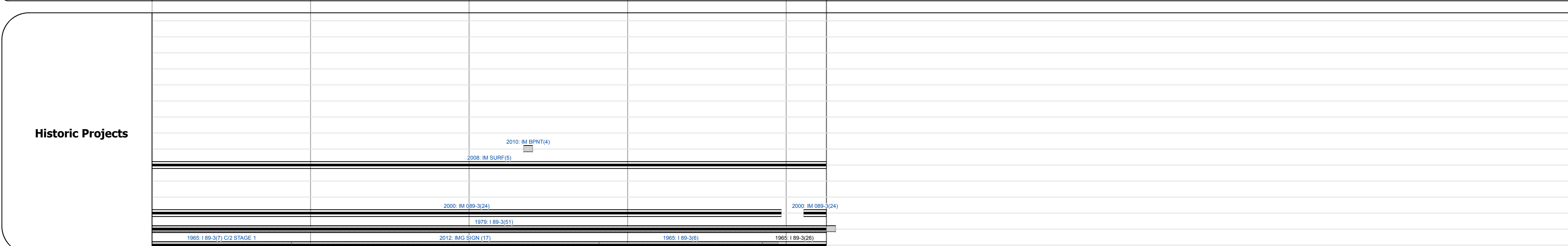
DISTRICT	TOWN	ROUTE
8	HIGHGATE	I-89



Travellane	Roadway	Lane Count	Base	Subbase
		24	Two 2 1/2" Crushed Stone Base Courses	3" Crushed Rock

Curves

Grades
+3



Maintenance Garage
District 8 - Highgate Garage

Speed Zone

Functional Class
1

National Highway System
NHS - Interstate

Limited Access Highway
Full

Traffic Counters

Customer Service Level
Interstate Or Divided Highway

ADT Counts
2016
2015
2014
2013
2012

Crash Locations
2016
2015
2014
2013
2012

STRUCTURE DESCRIPTIONS

Bridge 99:
Stringer/multi-beam or girder - 1965
Structure No. 2006090D9906091
Length: 285'
Facility Carried: TR 01
Structure Type: 5 SPAN ROLLED BEAM
Features Intersected: I 89 UNDER TH NO 1

Culvert 99-3:
Culvert - 1965
Structure No. 30008999-306091
Length: 10'
Under Clearance: 6.58'
Facility Carried: I89
Structure Type: CGMPPA
Features Intersected: BROOK
Maintenance: State

Bridge 100S:
Stringer/multi-beam or girder - 1965
Structure No. 200089100S06092
Length: 297'
Width: 29.8'
Facility Carried: I 89 ML
Structure Type: 3 SPAN ROLLED BEAM
Features Intersected: ROCK RIVER
Surface: Bituminous
Maintenance/Ownership: State

Bridge 101:
Stringer/multi-beam or girder - 1965
Structure No. 200285018306092
Length: 299'
Facility Carried: US 67 ML
Structure Type: 5 SPAN ROLLED BEAM
Features Intersected: I 89 UNDER US 7

Bridge 102:
Stringer/multi-beam or girder - 1965
Structure No. 200285018406092
Length: 254'
Facility Carried: US 07 ML
Structure Type: 4 SPAN CONT.ROLLED BM.
Features Intersected: I 89 UNDER US 7

<p>Historic Projects</p> <ul style="list-style-type: none"> Unknown Bituminous Concrete Retreatment Resurface Bituminous Mix Skinny Mix Bituminous Seal 	<p>Functional Class</p> <ul style="list-style-type: none"> 1 - Interstate System 2 - Other 3 - Principal Arterial 4 - Minor Arterial 5 - Major Collector 6 - Minor Collector 	<p>Curves</p> <ul style="list-style-type: none"> Left Right 	<p>Road Widths</p> <p>(ft)</p>	<p>Crash Locations</p> <ul style="list-style-type: none"> Fatal Injury Property Damage Only Unknown Crash Type 	<p>Mileage by Functional Class By Sheet</p> <p>89-3 1 - Interstate 4.254</p>	<p>Mileage by Town By Sheet</p> <p>ETE - I089-0000S 4.254 of 130.254</p>	<p>DISTRICT</p> <p>8</p>	<p>TOWN</p> <p>HIGHGATE</p>	<p>Date: 11/03/17</p> <p>15 of 15 TWN mileage: 126.0 to 130.254</p>	<p>ROUTE</p> <p>I-89</p> <p>ETE mileage: 126.0 to 130.254</p>
---	---	--	---------------------------------------	---	---	---	---------------------------------	------------------------------------	---	--