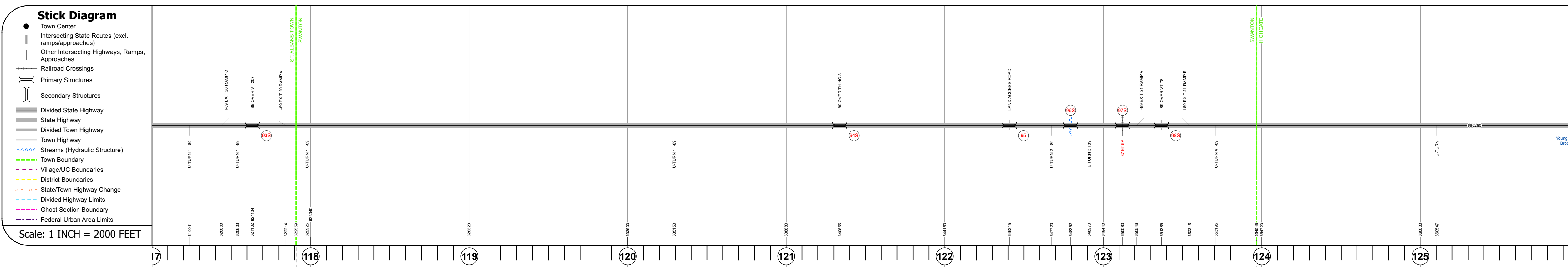
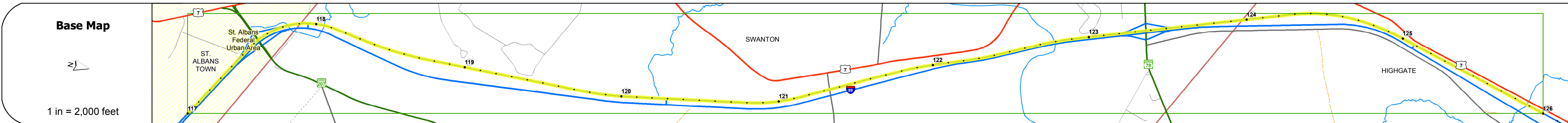
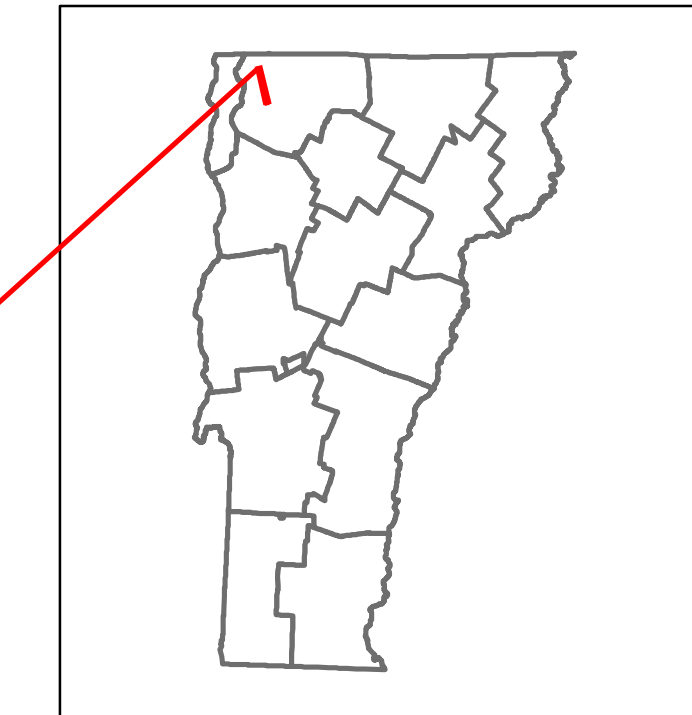


Please Note: Errors and Omissions May Exist.  
Contact the VTrans Mapping Section with questions or concerns.


DISTRICT	TOWN	ROUTE
8	HIGHGATE, ST. ALBANS TOWN, SWANTON	I-89



Travellane	Roadway	Lane Count	Base	Subbase
			Two 2 1/2" Crushed Stone Base Courses	
			24" Crushed Rock	
			Two 2 1/2" Fin. Mac. Cr. St. Base Courses	
			Two 2 1/2" Crushed Stone Base Courses	

Curves

Grades
-3.1
-2.5
+2.5



Maintenance Garage
District 8 - St. Albans Garage
District 8 - Highgate Garage

Speed Zone

Functional Class
1

National Highway System
NHS - Interstate

Limited Access Highway
Full

Traffic Counters

Customer Service Level
Interstate Or Divided Highway

AADT Counts
2016
2015
2014
2013
2012

Crash Locations
2016
2015
2014
2013
2012

### STRUCTURE DESCRIPTIONS

**Bridge 93S:**  
Stringer/multi-beam or girder - 1967  
Structure No. 200089093S06132  
Length: 155'  
Width: 37.3'  
Under Clearance: 17.25'  
Facility Carried: 189 ML  
Structure Type: 3 SPAN ROLLED BEAM  
Features Intersected: 189 OVER VT 207  
Surface: Bituminous  
Maintenance/Ownership: State

**Bridge 94S:**  
Stringer/multi-beam or girder - 1967  
Structure No. 200089094S06152  
Length: 116'  
Width: 37.9'  
Under Clearance: 15.5'  
Facility Carried: 189 ML  
Structure Type: WELDED PLATE GIRDER  
Features Intersected: 189 OVER TH NO 3  
Surface: Bituminous  
Maintenance/Ownership: State

**Culvert 95:**  
Culvert - 1965  
Structure No. 300089009S06151  
Length: 15'  
Under Clearance: 12.5'  
Facility Carried: 189  
Structure Type: RC BOX  
Features Intersected: LAND ACCESS ROAD  
Maintenance: State

**Bridge 96S:**  
Stringer/multi-beam or girder - 1964  
Structure No. 200089096S06152  
Length: 363'  
Width: 30.2'  
Facility Carried: 189 ML  
Structure Type: 3 SPAN PLATE GIRDER  
Features Intersected: MISSISSQUOI RIVER  
Surface: Bituminous  
Maintenance/Ownership: State

**Bridge 97S:**  
Stringer/multi-beam or girder - 1964  
Structure No. 200089097S06152  
Length: 152'  
Width: 41.9'  
Under Clearance: 21.67'  
Facility Carried: 189 ML  
Structure Type: 3 SPAN ROLLED BEAM  
Features Intersected: 189 OVER BIKE PATH  
Surface: Bituminous  
Maintenance/Ownership: State

**Bridge 98S:**  
Stringer/multi-beam or girder - 1964  
Structure No. 200089098S06152  
Length: 162'  
Width: 30.0'  
Under Clearance: 16.17'  
Facility Carried: 189 ML  
Structure Type: 3 SPAN ROLLED BEAM  
Features Intersected: 189 OVER VT 78  
Surface: Bituminous  
Maintenance/Ownership: State

<p><b>Historic Projects</b></p> <ul style="list-style-type: none"> <li>Unknown</li> <li>Retreatment</li> <li>Resurface</li> <li>Bituminous Mix</li> <li>Skinny Mix</li> <li>Bituminous Seal</li> </ul> <p><b>Surface Treated</b></p> <ul style="list-style-type: none"> <li>Gravel</li> <li>Plant Mix</li> <li>Reclaimed Base and Bituminous Concrete</li> <li>Concrete</li> <li>Gravel</li> </ul> <p><b>Speed Zones</b></p> <p>Indicated plans available - <a href="http://vtransmap01.aot.state.vt.us/rp/cpr/D/webstore/">http://vtransmap01.aot.state.vt.us/rp/cpr/D/webstore/</a></p>	<p><b>Functional Class</b></p> <ul style="list-style-type: none"> <li>1 - Interstate System</li> <li>2 - Other Freeways and Expressways</li> <li>3 - Principal Arterial</li> <li>4 - Minor Arterial</li> <li>5 - Major Collector</li> <li>6 - Minor Collector</li> </ul> <p><b>Curves</b></p> <ul style="list-style-type: none"> <li>Left (degrees)</li> <li>Right</li> </ul> <p><b>Grades</b></p> <ul style="list-style-type: none"> <li>grade up</li> <li>grade down</li> </ul>	<p><b>Road Widths</b></p> <p>(ft)</p> <p><b>Traffic Counters</b></p> <p>(counter ID)</p> <p><b>AADT</b></p> <p>(count)</p>	<p><b>Crash Locations</b></p> <ul style="list-style-type: none"> <li>Fatal</li> <li>Injury</li> <li>Property Damage Only</li> <li>Unknown Crash Type</li> </ul> <p><b>High Crash Locations (HCL's)</b></p> <p>HCL No.</p> <ul style="list-style-type: none"> <li>1 - 100</li> <li>101 - 200</li> <li>201 - 300</li> <li>301 - 400</li> <li>401 - 800</li> </ul>	<p><b>Mileage by Functional Class By Sheet</b></p> <p>89-3 1 - Interstate 9.000</p> <p><b>Page Total Mileage: 9.000 mi</b></p>	<p><b>Mileage by Town By Sheet</b></p> <p>ETE - I089-0000S 9.0 of 130.254</p> <p><b>Page Total Mileage: 9.0 mi</b></p>	<p><b>DISTRICT</b></p> <p>8</p>	<p><b>TOWN</b></p> <p>HIGHGATE, ST. ALBANS TOWN, SWANTON</p>	<p><b>Date: 11/03/17</b></p> <p>14 of 15 TWN mileage: 117.0 to 126.0</p>	<p><b>ROUTE</b></p> <p>I-89</p> <p>ETE mileage: 117.0 to 126.0</p>
---	---	--	---	--	--	---------------------------------	--	--	--