

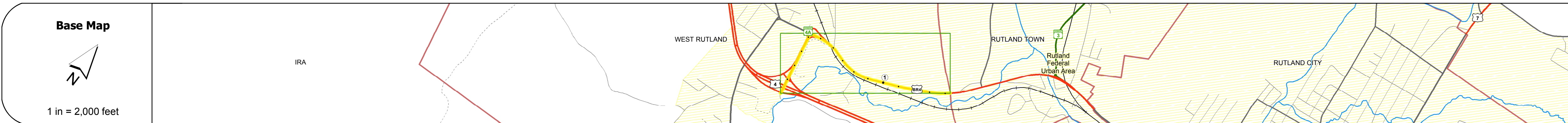
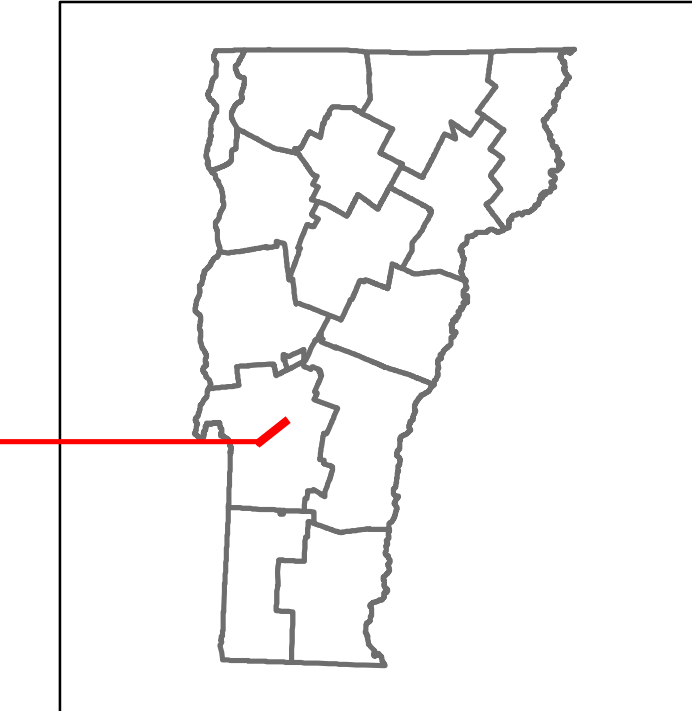


# Route Log and Progress Chart

**DRAFT**

Please Note: Errors and Omissions May Exist.  
Contact the VTrans Mapping Section with questions or concerns.

DISTRICT	TOWN	ROUTE
3	WEST RUTLAND	BUS-4




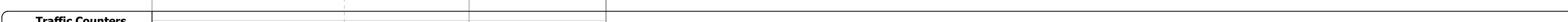


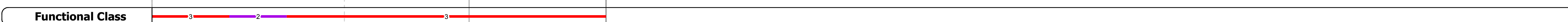







## STRUCTURE DESCRIPTIONS

**Bridge 16E:**  
Stringer/multi-beam or girder - 1986  
Structure No. 200020016E11282  
Length: 166'  
Width: 37.2'  
Under Clearance: 14.58'  
Facility Carried: US 00004 ML  
Bridge Type: 3SP CONT WELDED GIR  
Features Intersected: US 4 OVER BR US 4  
Surface: Bituminous  
Maintenance/Ownership: State

**Bridge 16W:**  
Stringer/multi-beam or girder - 1986  
Structure No. 200020016W11282  
Length: 166'  
Width: 37.2'  
Under Clearance: 15.42'  
Facility Carried: US 00004 ML  
Bridge Type: 3SP CONT WELDED GIR  
Features Intersected: US 4 OVER BR US 4  
Surface: Bituminous  
Maintenance/Ownership: State

**Culvert 2:**  
Culvert - 1986  
Structure No. 303400000211281  
Length: 14'  
Width: 51.7'  
Under Clearance: 3.0'  
Facility Carried: BRUS4  
Bridge Type: R.C. BOX  
Features Intersected: RELIEF STRUCTURE  
Maintenance: State



<b>Historic Projects</b> Unknown, Retreatment, Resurface, Bituminous Mix, Skiny Mix, Bituminous Seal Bituminous Concrete, Surface Treated Gravel, Plant Mix, Reclaimed Base and Bituminous Concrete, Concrete	<b>Functional Class</b> 1 - Interstate System, 2 - Other Freeways and Expressways, 3 - Principal Arterial, 4 - Minor Arterial, 5 - Major Collector, 6 - Minor Collector, Speed Zones (25, 30, 35, 40, 45, 50, 55, 60, 65)	<b>Curves</b> Left, Right, Grades (grade up, grade down)	<b>Road Widths</b> Traffic Counters (count, count ID), AADT (count)	<b>Crash Locations</b> Fatal, Injury, Property Damage Only, Unknown Crash Type, High Crash Locations (HCL's) (1-100, 101-200, 201-300, 301-400, 401-800)	<b>Mileage by Functional Class By Sheet</b> 120-1 2 - Other Freeways and Expressways 0.181 3400 3 - Other Principal Arterial 1.007 120-1 3 - Other Principal Arterial 0.244		<b>Mileage by Town By Sheet</b> WEST RUTLAND - 8004-1128 1.432 of 1.432		<b>DISTRICT</b> 3	<b>TOWN</b> WEST RUTLAND	<b>Date:</b> 10/30/17	<b>ROUTE</b> BUS-4 ETE mileage: 0.0 to 1.432
					<b>Page Total Mileage:</b> 1.432 mi		<b>Page Total Mileage:</b> 1.432 mi					