
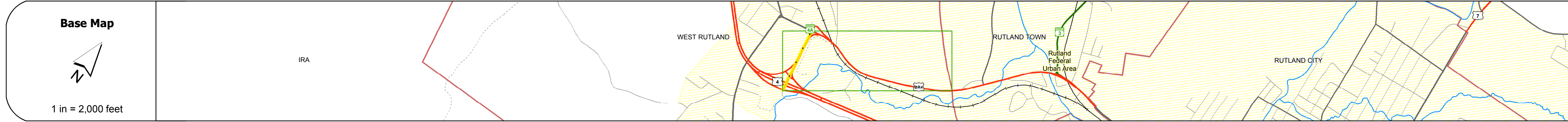
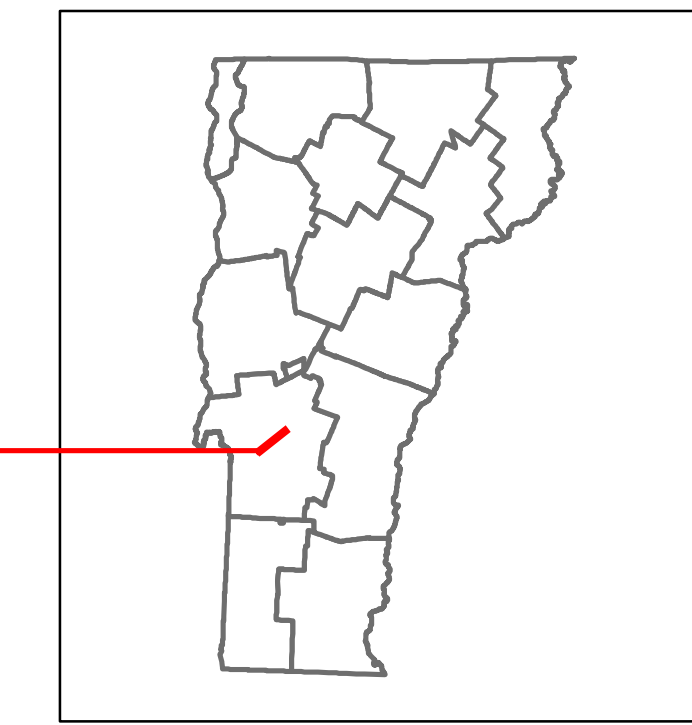


DISTRICT	TOWN	ROUTE
3	WEST RUTLAND	BUS-4



Road Widths	<table border="1"> <tr> <td>Travellane</td> <td>22</td> <td>11</td> <td>22</td> </tr> <tr> <td>Roadway</td> <td>22</td> <td>11</td> <td>22</td> </tr> <tr> <td>Lane Count</td> <td>1</td> <td>2</td> <td>2</td> </tr> <tr> <td>Base</td> <td colspan="3">Two 11'2" Cr. St. P.M.</td> </tr> <tr> <td>Subbase</td> <td colspan="3">24" Crushed Rock</td> </tr> </table>	Travellane	22	11	22	Roadway	22	11	22	Lane Count	1	2	2	Base	Two 11'2" Cr. St. P.M.			Subbase	24" Crushed Rock		
Travellane	22	11	22																		
Roadway	22	11	22																		
Lane Count	1	2	2																		
Base	Two 11'2" Cr. St. P.M.																				
Subbase	24" Crushed Rock																				

Curves	
---------------	--

Grades	
---------------	--

Historic Projects	<p>2007: STP 2001(2)</p> <p>1980: M 34007(5)</p> <p>1986: F 010-3(12) 1986: APO 020-1(10)</p>
--------------------------	--

Maintenance Garage	District 3 - Castleton Garage
---------------------------	-------------------------------

Speed Zone	
-------------------	--

Functional Class	3 2
-------------------------	--------

National Highway System	
--------------------------------	--

Limited Access Highway	
-------------------------------	--

Traffic Counters	
-------------------------	--

Customer Service Level	Arterial Highway
-------------------------------	------------------

AADT Counts	2016	
	2015	
	2014	
	2013	
	2012	

Crash Locations	2016	
	2015	
	2014	
	2013	
	2012	

STRUCTURE DESCRIPTIONS

Bridge 16E:
Stringer/multi-beam or girder - 1986
Structure No. 200020016E11282
Length: 166'
Width: 37.2'
Under Clearance: 14.58'
Facility Carried: US 00004 ML
Bridge Type: 3SP CONT WELDED GIR
Features Intersected: US 4 OVER BR US 4
Surface: Bituminous
Maintenance/Ownership: State

Bridge 16W:
Stringer/multi-beam or girder - 1986
Structure No. 200020016W11282
Length: 166'
Width: 37.2'
Under Clearance: 15.42'
Facility Carried: US 00004 ML
Bridge Type: 3SP CONT WELDED GIR
Features Intersected: US 4 OVER BR US 4
Surface: Bituminous
Maintenance/Ownership: State

Culvert 2:
Culvert - 1986
Structure No. 303400000211281
Length: 14'
Width: 51.7'
Under Clearance: 3.0'
Facility Carried: BRUS4
Bridge Type: R.C. BOX
Features Intersected: RELIEF STRUCTURE
Maintenance: State

Historic Projects <ul style="list-style-type: none"> Unknown Bituminous Concrete Retreatment Resurface Bituminous Mix Skinny Mix Bituminous Seal 	Functional Class <ul style="list-style-type: none"> 1 - Interstate System 2 - Other Freeways and Expressways 3 - Principal Arterial 4 - Minor Arterial 5 - Major Collector 6 - Minor Collector 	Curves <ul style="list-style-type: none"> Left (segres) Right 	Road Widths (ft) Traffic Counters (counter ID) AADT (count)	Crash Locations Fatal, Injury, Property Damage Only, Unknown Crash Type High Crash Locations (HCL's) HCL No. 201 - 300, 301 - 400, 401 - 800	Mileage by Functional Class By Sheet 120-1 2 - Other Freeways and Expressways 0.181 120-1 3 - Other Principal Arterial 0.244 Page Total Mileage: 0.425 mi	Mileage by Town By Sheet WEST RUTLAND - 8004-1128W 0.425 of 0.425 Page Total Mileage: 0.425 mi	DISTRICT 3	TOWN WEST RUTLAND	Date: 10/30/17 1 of 1 TWN mileage: 0.0 to 0.425 ETE mileage: 0.0 to 0.425	ROUTE BUS-4 ETE mileage: 0.0 to 0.425
---	--	---	---	---	--	--	----------------------	-----------------------------	--	--