

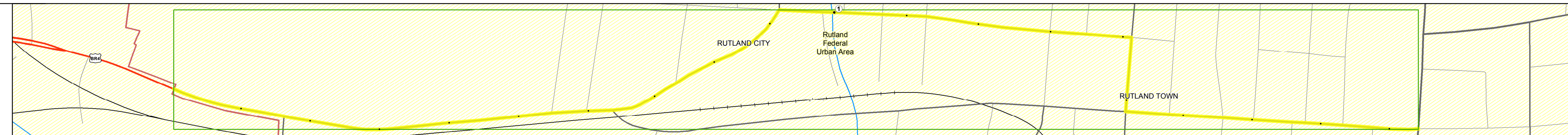
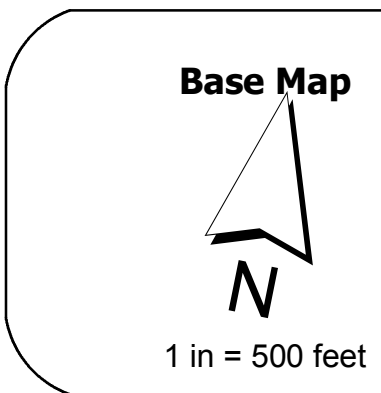
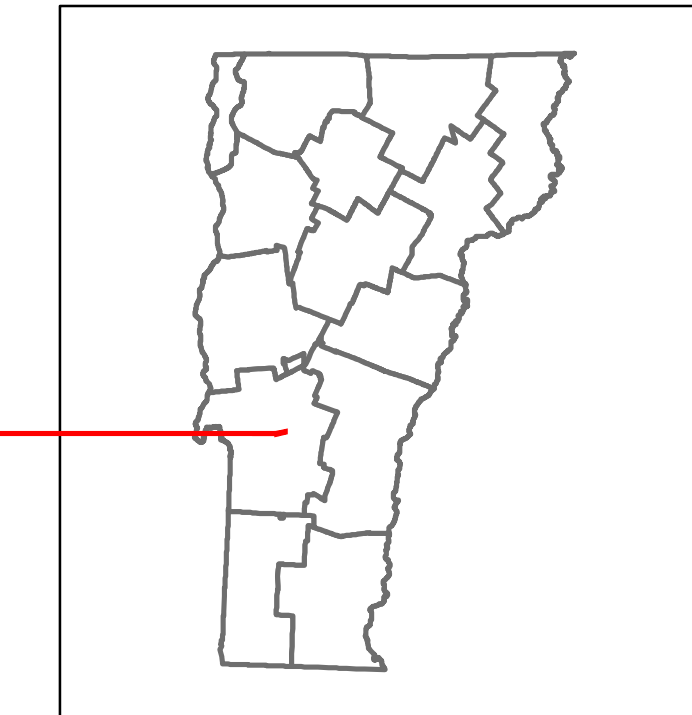


Route Log and Progress Chart

DRAFT




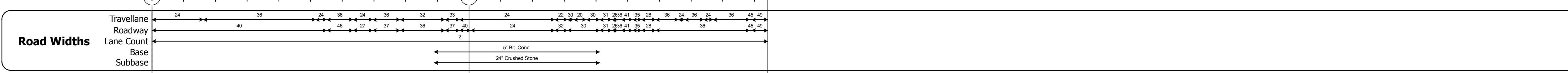
Please Note: Errors and Omissions May Exist.
Contact the VTrans Mapping Section with questions or concerns.

DISTRICT	TOWN	ROUTE
3	RUTLAND CITY	BUS-4




STRUCTURE DESCRIPTIONS

Bridge B4-6:
Stringer/multi-beam or girder - 1935
Structure No: 203000B4-611192
Length: 76'
Width: 40.0'
Facility Carried: US 00BR4 BUS.
Bridge Type: ROLLED BEAM
Features Intersected: EAST CREEK
Surface: Bituminous
Maintenance/Ownership: City/Municipal




Maintenance Garage: (Not State Maintained)

Speed Zone



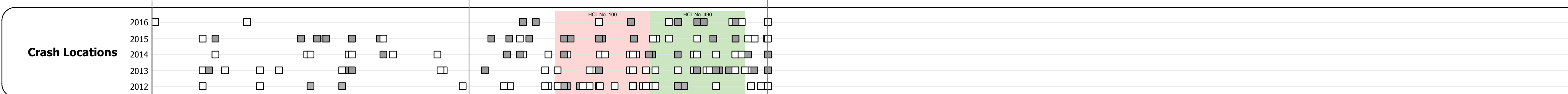
National Highway System

Limited Access Highway



Customer Service Level: Arterial Highway

Year	13800	14600	5700	5500	6500	10500	12300
2016	13800	14400	5600	5400	6400	10400	12100
2015	13600	14400	5900	5500	6500	10400	12100
2014	13600	14400	6300	5600	6600	10500	12100
2013	13600	14400	6600	5700	6700	10500	12100
2012	13600	14400	6600	5700	6700	10500	12100



Historic Projects Unknown, Bituminous Concrete, Retreatment, Bituminous Macadam, Resurface, Cold Plane and Bituminous Concrete, Bituminous Mix, Concrete, Skippy Mix, Gravel, Surface Treated Gravel, Plant Mix, Reclaimed Base and Bituminous Concrete	Functional Class 1 - Interstate System, 2 - Other Freeways and Expressways, 3 - Principal Arterial, 4 - Minor Arterial, 5 - Major Collector, 6 - Minor Collector	Curves Left, Right, Grades: grade up, grade down	Road Widths Traffic Counters, AADT (count)	Crash Locations Fatal, Injury, Property Damage Only, Unknown Crash Type, High Crash Locations (HCL's)	Mileage by Functional Class By Sheet 3000 3 - Other Principal Arterial, 3000 4 - Minor Arterial, 1.060, 0.882	Mileage by Town By Sheet RUTLAND CITY - 8004-1119, 1.942 of 1.942	DISTRICT 3	TOWN RUTLAND CITY	Date: 10/30/17	ROUTE BUS-4 ETE mileage: 2.429 to 4.371
Page Total Mileage: 1.942 mi								1 of 1 TWN mileage: 0.0 to 1.942	1 of 1 TWN mileage: 0.0 to 1.942	

For More Information Contact - Vermont Agency of Transportation, Policy, Planning and Intermodal Development Division - Mapping Section, 1 National Life Drive, Montpelier, VT 05633-5001 Telephone: 802-828-2600.