


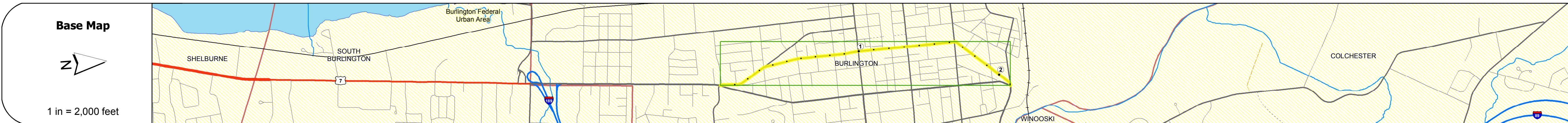
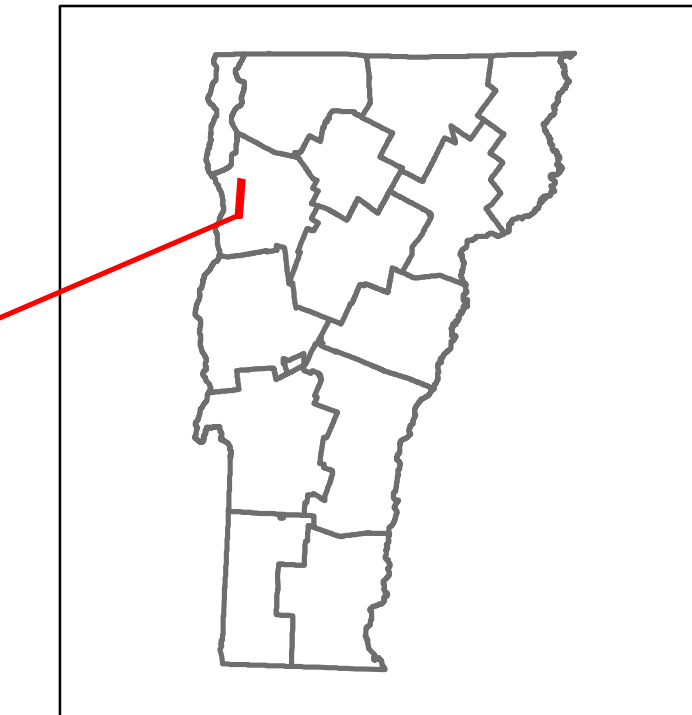


Route Log and Progress Chart

DRAFT

Please Note: Errors and Omissions May Exist.
Contact the VTrans Mapping Section with questions or concerns.

DISTRICT	TOWN	ROUTE
5	BURLINGTON	ALT-7




STRUCTURE DESCRIPTIONS

Road Widths	Travel Lane	Roadway Lane Count	Base	Subbase
0	20	2		
1	10	1		
2	22	2		
3	42	4		
4	42	2		
5	12			
6	15			

Curves

Grades



Maintenance Garage

Speed Zone

Functional Class
3

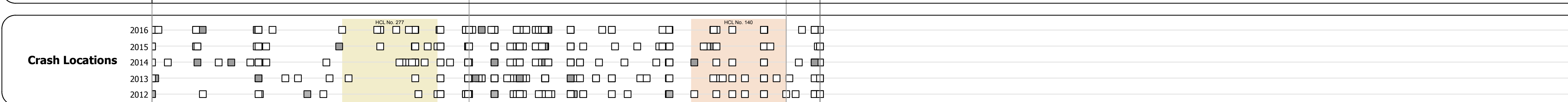
National Highway System

Limited Access Highway

Traffic Counters
D141, D411, D147

Customer Service Level
Arterial Highway

ADT Counts	2016	2015	2014	2013	2012
11900	9300	2900	3100	4000	7500
13200	11300	7700	3700	2300	4500
4700	11700	9200	2900	3100	3900
7400	13000	11100	7600	3600	2300
4400	4600	12500	9900	3000	3200
3900	3900	7500	13100	11200	7700
3600	2300	4400	4600	13400	10600
3000	3200	4000	7700	13300	11300
7700	3700	2400	4500	4700	14200
4700	3700	2400	4500	4700	11300
3100	3300	4000	7800	13400	11400
7800	3700	2400	4500	4700	



Historic Projects	Functional Class	Curves	Road Widths	Crash Locations	Mileage by Functional Class By Sheet	Mileage by Town By Sheet	DISTRICT	TOWN	Date: 10/30/17	ROUTE
Unknown, Retreatment, Resurface, Bituminous Mix, Skiny Mix, Bituminous Seal	1- Interstate System, 2- Other Freeways and Expressways, 3- Principal Arterial, 4- Minor Arterial, 5- Major Collector, 6- Minor Collector	Left, Right, grade up, grade down	(ft), Traffic Counters (counter ID), AADT (count)	Fatal, Injury, Property Damage Only, Unknown Crash Type, High Crash Locations (HCL's)	3 - other Principal Arterial, 2.107	BURLINGTON - A007-0403, 2.107 of 2.107	5	BURLINGTON	1 of 1 TWN mileage: 0.0 to 2.107	ALT-7 ETE mileage: 0.0 to 2.107