

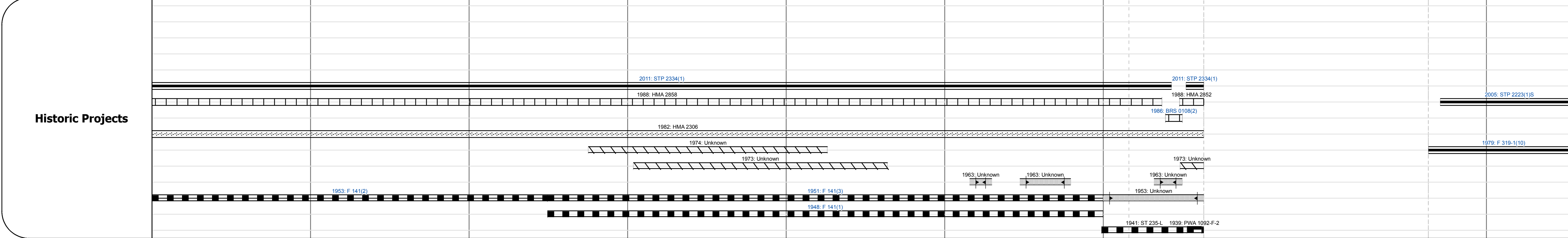
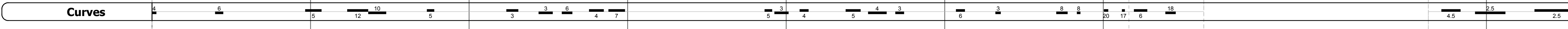
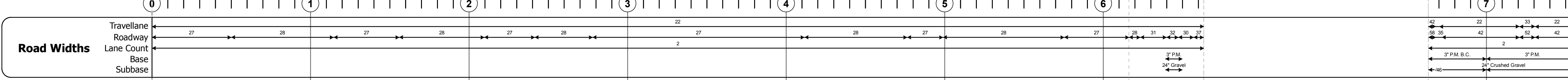

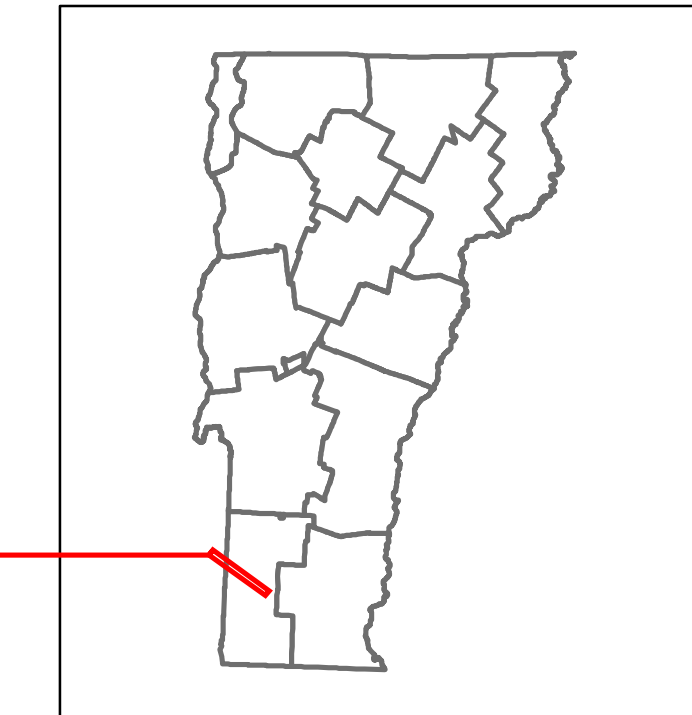
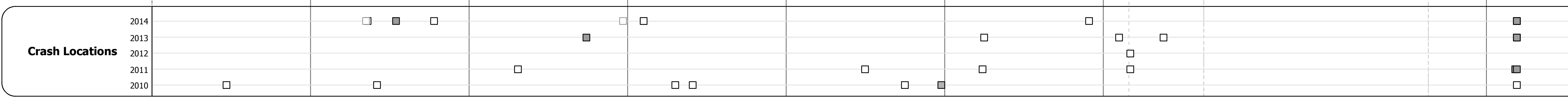


DISTRICT	TOWN	ROUTE
1	ARLINGTON	VT-313



Year	2014	2013	2012	2011	2010
<b>ADT Counts</b>	1400	1300	1300	1300	1300
	2700	2600	2600	2500	2400
	1900	1800	1800	1800	1700
	2900	2900	2800	2800	2800



### STRUCTURE DESCRIPTIONS

- Culvert 1:** 1953, Structure No. 300108000102011, Length: 6', Under Clearance: 6.0', Facility Carried: VT313, Bridge Type: ACCGMP, Features Intersected: BROOK, Maintenance: State
- Culvert 2:** 1953, Structure No. 300108000202011, Length: 9', Under Clearance: 6.58', Facility Carried: VT313, Bridge Type: CGMPFA, Features Intersected: BROOK, Maintenance: State
- Bridge 4:** Tee Beam - 1925, Structure No. 200108000402012, Length: 32', Width: 29.7', Facility Carried: VT 00313 ML, Bridge Type: CONCRETE T-BEAM, Features Intersected: GREEN RIVER, Surface: Bituminous, Maintenance/Ownership: State
- Bridge 5:** Stringer/multi-beam or girder - 1985, Structure No. 200108000502012, Length: 7.9', Width: 33.3', Facility Carried: VT 00313 ML, Bridge Type: ROLLED BEAM, Features Intersected: BATTEN KILL RIVER, Surface: Bituminous, Maintenance/Ownership: State
- Bridge 6:** Stringer/multi-beam or girder - 1985, Structure No. 200108000602012, Length: 84', Width: 33.5', Facility Carried: VT 00313 ML, Bridge Type: ROLLED BEAM, Features Intersected: BATTEN KILL RIVER, Surface: Bituminous, Maintenance/Ownership: State
- Bridge 8:** Girder and floorbeam system - 1978, Structure No. 200319000802012, Length: 94', Height: 0.0', Facility Carried: RAILROAD, Bridge Type: WELD PLT THRU GIRDER, Features Intersected: VT RR OVER VT 313
- Culvert 9:** 1978, Structure No. 200319000902012, Length: 24', Facility Carried: VT 00313 ML, Bridge Type: TWIN CELL RC BOX, Features Intersected: WARM BROOK, Maintenance/Ownership: State
- Culvert 10:** 1979, Structure No. 300319001002011, Length: 15', Under Clearance: 6.0', Facility Carried: VT313, Bridge Type: TWIN ACCGMP, Features Intersected: WARM BROOK, Maintenance: State

<b>Historic Projects</b> Unknown, Retreatment, Resurface, Bituminous Mix, Skinny Mix, Bituminous Seal Bituminous Concrete, Cold Plane and Bituminous Concrete, Concrete, Surface Treated Gravel, Plant Mix, Reclaimed Base and Bituminous Concrete	<b>Functional Class</b> 1- Interstate System, 2- Other Freeways and Expressways, 3- Principal Arterial, 4- Minor Arterial, 5- Major Collector, 6- Minor Collector	<b>Curves</b> Left, Right <b>Grades</b> grade up, grade down	<b>Road Widths</b> (ft) <b>Traffic Counters</b> (counter ID)	<b>ADT</b> (count)	<b>Crash Locations</b> Fatal, Injury, Property Damage Only, Unknown Crash Type	<b>Mileage by Functional Class By Sheet</b> 319-1 4 - Minor Arterial, 0.949 0108 5 - Major Collector, 6.634	<b>Mileage by Town By Sheet</b> ARLINGTON - V313-0201, 7.583 of 7.908 Ghost Section - (VT-7A, MM 3.906 to 2.489)	<b>DISTRICT</b> 1	<b>TOWN</b> ARLINGTON	<b>Date:</b> 11/15/16	<b>ROUTE</b> VT-313 ETE mileage: 0.0 to 7.583
<b>Page Total Mileage: 7.583 mi</b>						<b>Page Total Mileage: 7.583 mi</b>					