









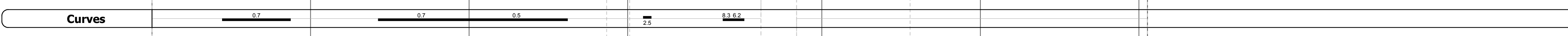
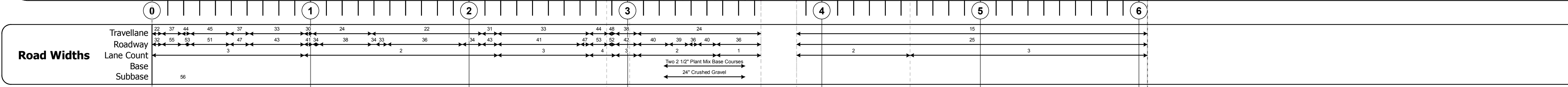
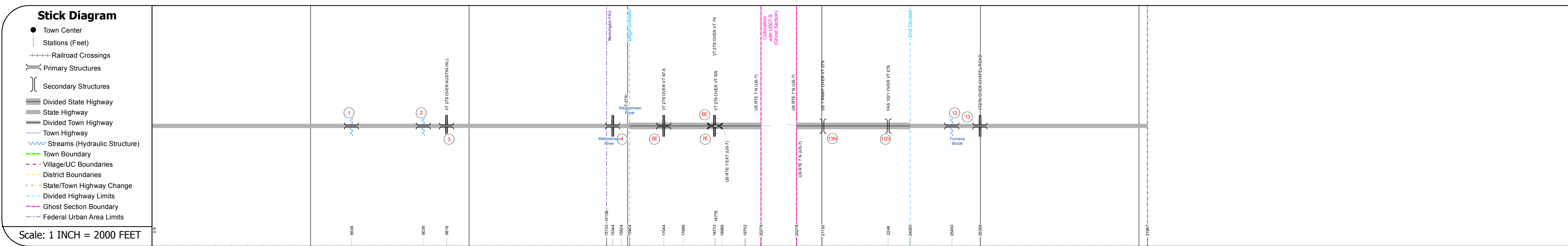
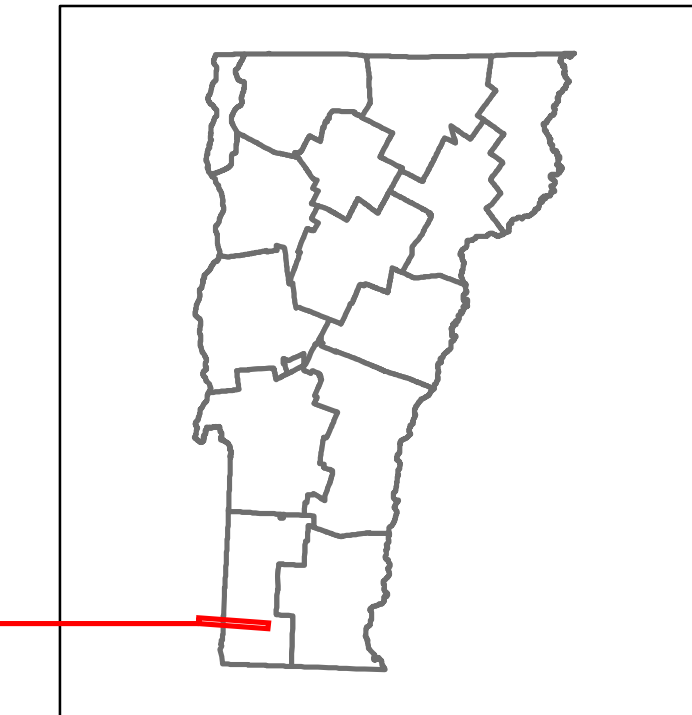


Route Log and Progress Chart


DRAFT

Please Note: Errors and Omissions May Exist.
Contact the VT Trans Mapping Section with questions or concerns.

| DISTRICT | TOWN | ROUTE |
|----------|------------|--------|
| 1 | BENNINGTON | VT-279 |



| Year | Station 0+00 | Station 1+00 | Station 2+00 | Station 3+00 | Station 4+00 | Station 5+00 | Station 6+00 |
|------|--------------|--------------|--------------|--------------|--------------|--------------|--------------|
| 2014 | | 6800 | | 6400 | 2400 | | |
| 2013 | | 6500 | | 5100 | 2600 | | |
| 2012 | | 6100 | | 3700 | 2900 | | |
| 2011 | | 5900 | | 4700 | 2900 | | |
| 2010 | | 5700 | | 5700 | 2900 | | |



| STRUCTURE DESCRIPTIONS | |
|---|--|
| <p>Bridge 1: Stringer/multi-beam or girder - 2002 Structure No. 20011000102022 Length: 186' Width: 42.7' Weight Limit: 0 Facility Carried: VT 00279 ML Bridge Type: WELDED PLATE GIRDER Features Intersected: BROOK Surface: Bituminous Maintenance/Ownership: State</p> | <p>Bridge 12: Stringer/multi-beam or girder - 2010 Structure No. 200110001202022 Length: 475' Width: 49.2' Weight Limit: 0 Facility Carried: VT 00279 ML Bridge Type: 2 SPAN CONT CRVD GDR Features Intersected: VT279 OVER FURNACE BRK Surface: Bituminous Maintenance/Ownership: State</p> |
| <p>Bridge 2: Stringer/multi-beam or girder - 2002 Structure No. 20011000202022 Length: 159' Width: 42.9' Weight Limit: 0 Facility Carried: VT 00279 ML Bridge Type: WELDED PLATE GIRDER Features Intersected: BROOK Surface: Bituminous Maintenance/Ownership: State</p> | <p>Bridge 13: Stringer/multi-beam or girder - 2010 Structure No. 200110001302022 Length: 113' Width: 49.2' Under Clearance: 14.67' Weight Limit: 0 Facility Carried: VT 00279 ML Bridge Type: WELDED PLATE GIRDER Features Intersected: VT279 OVER CHAPEL ROAD Surface: Bituminous Maintenance/Ownership: State</p> |
| <p>Bridge 3: Stringer/multi-beam or girder - 2002 Structure No. 20011000302022 Length: 108' Width: 42.9' Under Clearance: 15.17' Weight Limit: 0 Facility Carried: VT 00279 ML Bridge Type: WELDED PLATE GIRDER Features Intersected: VT 279 OVER AUSTIN HILL Surface: Bituminous Maintenance/Ownership: State</p> | <p>Bridge 4: Stringer/multi-beam or girder - 2003 Structure No. 20011000402022 Length: 857' Width: 66.0' Under Clearance: 29.5' Weight Limit: 0 Facility Carried: VT 00279 ML Bridge Type: 5SPN CONT CRV PLT GR Features Intersected: SILK RD + WALLOOMSAC RIV Maintenance/Ownership: State</p> |
| <p>Bridge 5E: Stringer/multi-beam or girder - 1973 Structure No. 20011000502022 Length: 182' Width: 46.9' Under Clearance: 14.17' Facility Carried: VT 00279 ML Bridge Type: 3-SPAN CONT WLD GDR Features Intersected: VT 279 OVER VT 67 A Surface: Bituminous Maintenance/Ownership: State</p> | <p>Bridge 7E: Stringer/multi-beam or girder - 1973 Structure No. 20011000702022 Length: 191' Width: 42.9' Under Clearance: 25.83' Facility Carried: VT 00279 ML Bridge Type: 3 SP CONT ROLLED BM Features Intersected: VT 279 OVER VT 7A Surface: Bituminous Maintenance/Ownership: State</p> |
| <p>Bridge 8E: Stringer/multi-beam or girder - 1973 Structure No. 20011000802022 Length: 155' Width: 42.0' Under Clearance: 25.0' Facility Carried: VT 00279 ML Bridge Type: 3 SP CONT ROLLED BM Features Intersected: VT 279 OVER VT RR Surface: Bituminous Maintenance/Ownership: State</p> | <p>Bridge 13N: Stringer/multi-beam or girder - 1973 Structure No. 200719013N02022 Length: 193' Width: 54.8' Under Clearance: 17.0' Facility Carried: US 00007 RAMP Bridge Type: 2 SP CONT WLD CVD GD Features Intersected: US 7 RAMP OVER VT 279 Surface: Bituminous Maintenance/Ownership: State</p> |
| <p>Bridge 11D: Stringer/multi-beam or girder - 2009 Structure No. 200110011D02022 Length: 240' Width: 28.5' Under Clearance: 17.5' Weight Limit: 0 Facility Carried: TH 5/FAS 1021 Bridge Type: 2 SP CONT CRVD GDR Features Intersected: FAS 1021 OVER VT 279 Surface: Bituminous Maintenance/Ownership: Town</p> | |

| | | | | | | | | | | | | | | | | | | | | |
|--|--|--|---------------------------------------|-----------------------------------|--|--|------------------------------------|--|------|------------------------------|-------|---|------------------------|----------------|---|--|---------------------------------|--------------------------------------|------------------------------|--|
| <p>Historic Projects</p> <ul style="list-style-type: none"> Unknown Retreatment Resurface Bituminous Mix Skinny Mix Bituminous Seal | <p>Functional Class</p> <ul style="list-style-type: none"> 1 - Interstate System 2 - Other Freeways and Expressways 3 - Principal Arterial 4 - Minor Arterial 5 - Major Collector 6 - Minor Collector | <p>Curves</p> <ul style="list-style-type: none"> Left Right | <p>Road Widths</p> <p>(ft)</p> | <p>AADT</p> <p>(count)</p> | <p>Mileage by Functional Class By Sheet</p> <table border="1"> <tr> <td>0110</td> <td>2 - Other Freeways and Expressways</td> <td>0.648</td> </tr> <tr> <td>0110</td> <td>3 - Other Principal Arterial</td> <td>5.406</td> </tr> </table> | 0110 | 2 - Other Freeways and Expressways | 0.648 | 0110 | 3 - Other Principal Arterial | 5.406 | <p>Mileage by Town By Sheet</p> <table border="1"> <tr> <td>BENNINGTON - V279-0202</td> <td>6.054 of 6.054</td> </tr> <tr> <td>Ghost Section - (US-7, NM 5.007 to 4.782)</td> <td></td> </tr> </table> | BENNINGTON - V279-0202 | 6.054 of 6.054 | Ghost Section - (US-7, NM 5.007 to 4.782) | | <p>DISTRICT</p> <p>1</p> | <p>TOWN</p> <p>BENNINGTON</p> | <p>Date: 11/15/16</p> | <p>ROUTE</p> <p>VT-279</p> <p>ETE mileage: 0.0 to 6.054</p> |
| 0110 | 2 - Other Freeways and Expressways | 0.648 | | | | | | | | | | | | | | | | | | |
| 0110 | 3 - Other Principal Arterial | 5.406 | | | | | | | | | | | | | | | | | | |
| BENNINGTON - V279-0202 | 6.054 of 6.054 | | | | | | | | | | | | | | | | | | | |
| Ghost Section - (US-7, NM 5.007 to 4.782) | | | | | | | | | | | | | | | | | | | | |
| <p>Crash Locations</p> <ul style="list-style-type: none"> Fatal Injury Property Damage Only Unknown Crash Type | | | | | | <p>Page Total Mileage: 6.054 mi</p> | | <p>Page Total Mileage: 6.054 mi</p> | | | | | | | | | | | | |

For More Information Contact - Vermont Agency of Transportation, Policy, Planning and Intermodal Development Division - Mapping Section, 1 National Life Drive, Montpelier, VT 05633-5001 Telephone: 802-828-2600.