



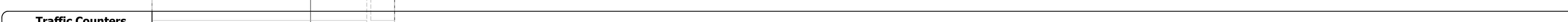


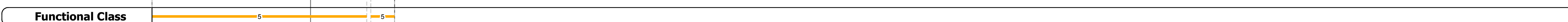





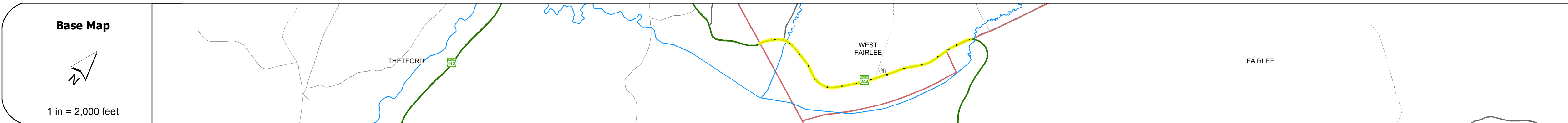
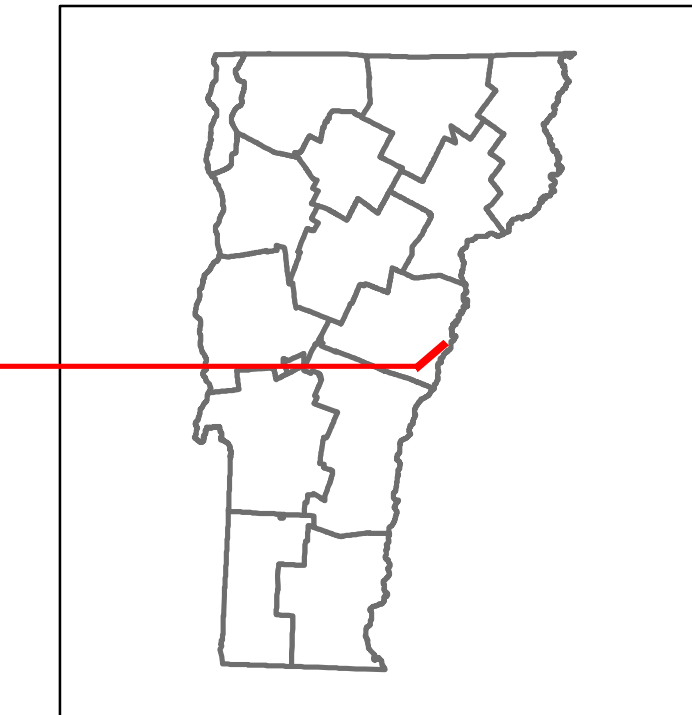


Route Log and Progress Chart

DRAFT

Please Note: Errors and Omissions May Exist.
Contact the VTrans Mapping Section with questions or concerns.

DISTRICT	TOWN	ROUTE
4	WEST FAIRLEE	VT-244



STRUCTURE DESCRIPTIONS

Bridge 2:
Frame - 1942
Structure No: 200178000209162
Length: 30'
Width: 25.1'
Facility Carried: VT 00244 ML
Bridge Type: CONC RIGID FRAME
Features Intersected: MIDDLE BROOK
Surface: Bituminous
Maintenance/Ownership: State

Historic Projects <ul style="list-style-type: none"> Unknown Retreatment Resurface Bituminous Mix Skinny Mix Bituminous Seal 	Functional Class <ul style="list-style-type: none"> 1 - Interstate System 2 - Other Freeways and Expressways 3 - Principal Arterial 4 - Minor Arterial 5 - Major Collector 6 - Minor Collector 	Curves <ul style="list-style-type: none"> Left (degrees) Right 	Road Widths <ul style="list-style-type: none"> (ft) 	AADT <ul style="list-style-type: none"> (count) 	Mileage by Functional Class By Sheet 0178 5 - Major collector 1.505	Mileage by Town By Sheet WEST FAIRLEE - V244-0916 1.505 of 1.505	DISTRICT 4	TOWN WEST FAIRLEE	Date: 11/15/16 1 of 1 TWN mileage: 0.0 to 1.505	ROUTE VT-244 ETE mileage: 1.489 to 2.844 2.869 to 3.019	
Speed Zones 25 30 35 40 45 50 55 60 65						Traffic Counters (counter ID)		Crash Locations Fatal Property Damage Only Injury Unknown Crash Type		Page Total Mileage: 1.505 mi	Page Total Mileage: 1.505 mi