

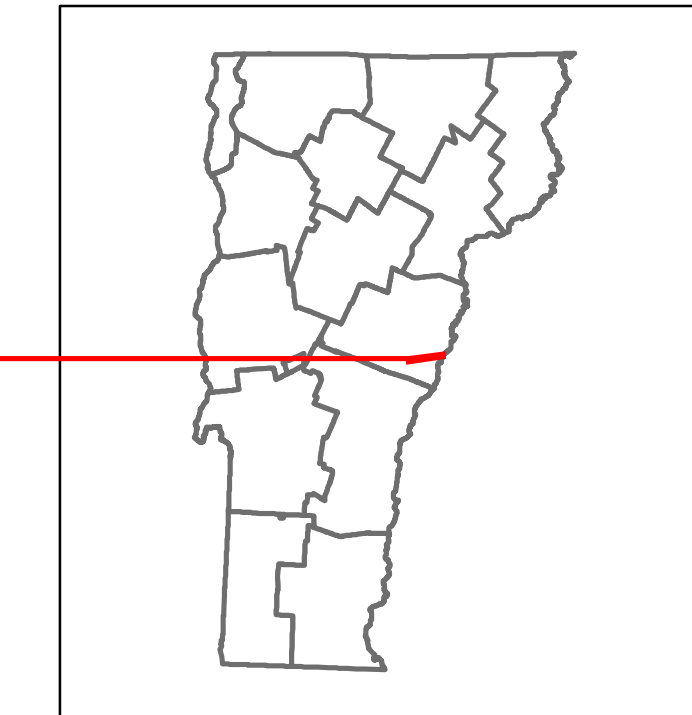


Route Log and Progress Chart

DRAFT

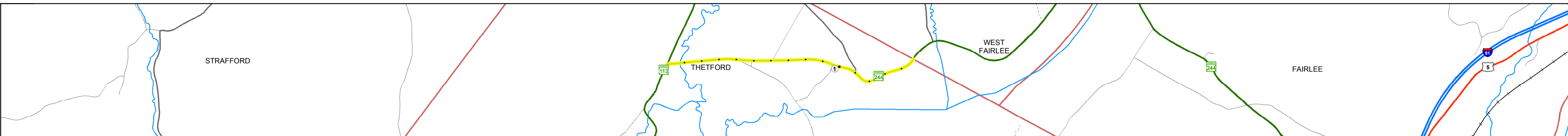
Please Note: Errors and Omissions May Exist.
Contact the VTrans Mapping Section with questions or concerns.

DISTRICT	TOWN	ROUTE
4	THETFORD	VT-244



Base Map


1 in = 2,000 feet



Stick Diagram


- Town Center
- Stations (Feet)
- Railroad Crossings
- Primary Structures
- Secondary Structures
- Divided State Highway
- State Highway
- Divided Town Highway
- Town Highway
- Streams (Hydraulic Structure)
- Town Boundary
- Village/UC Boundaries
- District Boundaries
- State/Town Highway Change
- Divided Highway Limits
- Ghost Section Boundary
- Federal Urban Area Limits

Scale: 1 INCH = 2000 FEET




Road Widths


Travellane: 20
Roadway: 22
Lane Count: 2
Base
Subbase



Curves




Grades




Historic Projects




Maintenance Garage




Speed Zone




Functional Class




National Highway System



Limited Access Highway




Traffic Counters



AADT Counts



Crash Locations



STRUCTURE DESCRIPTIONS

Bridge 1:
Stringer/multi-beam or girder - 1952
Structure No: 200178000109112
Length: 138'
Width: 35.0'
Facility Carried: VT 00244 ML
Bridge Type: 2 SP ROLLED BEAM
Features Intersected: OMPOMPANOSUC RIVER
Surface: Bituminous
Maintenance/Ownership: State

<p>Historic Projects</p> <ul style="list-style-type: none"> Unknown Retreatment Resurface Bituminous Mix Skinny Mix Bituminous Seal <p>Surface Treated</p> <ul style="list-style-type: none"> Gravel Plant Mix Reclaimed Base and Bituminous Concrete <p>Speed Zones</p> <ul style="list-style-type: none"> 25 30 35 40 45 50 55 60 65 	<p>Functional Class</p> <ul style="list-style-type: none"> 1 - Interstate System 2 - Other Freeways and Expressways 3 - Principal Arterial 4 - Minor Arterial 5 - Major Collector 6 - Minor Collector 	<p>Curves</p> <ul style="list-style-type: none"> Left (degrees) Right <p>Grades</p> <ul style="list-style-type: none"> grade up grade down 	<p>Road Widths</p> <p>(ft)</p>	<p>Traffic Counters</p> <p>(counter ID)</p>	<p>AADT</p> <p>(count)</p>	<p>Crash Locations</p> <ul style="list-style-type: none"> Fatal Injury Property Damage Only Unknown Crash Type 	<p>Mileage by Functional Class By Sheet</p> <p>0178 5 - Major collector 1.489</p>		<p>Mileage by Town By Sheet</p> <p>THETFORD - V244-0911 1.489 of 1.489</p>		<p>DISTRICT</p> <p>4</p>	<p>TOWN</p> <p>THETFORD</p>	<p>Date: 11/15/16</p>	<p>ROUTE</p> <p>VT-244</p> <p>ETE mileage: 0.0 to 1.489</p>
							<p>Page Total Mileage: 1.489 mi</p>		<p>Page Total Mileage: 1.489 mi</p>					

For More Information Contact - Vermont Agency of Transportation, Policy, Planning and Intermodal Development Division - Mapping Section, 1 National Life Drive, Montpelier, VT 05633-5001 Telephone: 802-828-2600.