

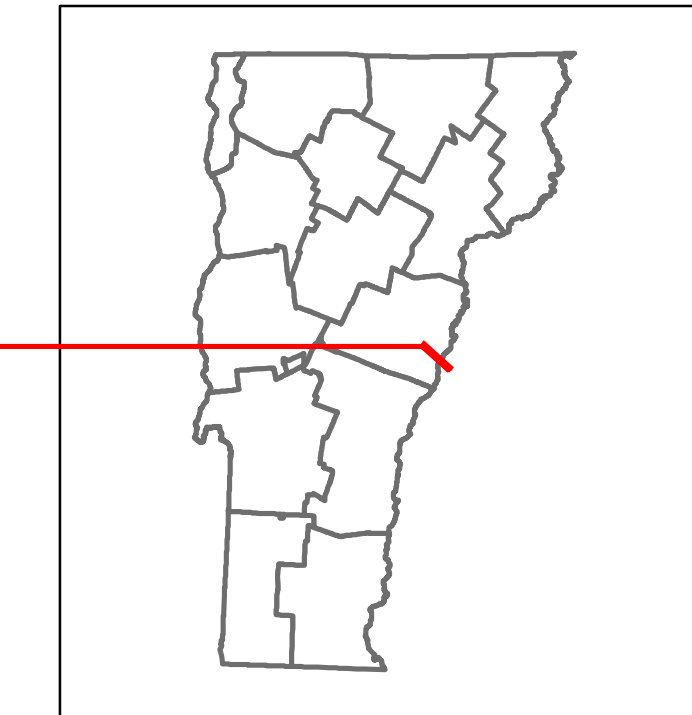


Route Log and Progress Chart

DRAFT


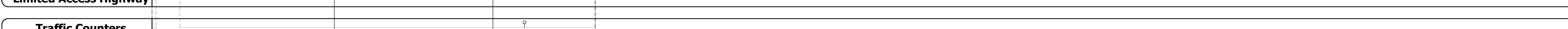





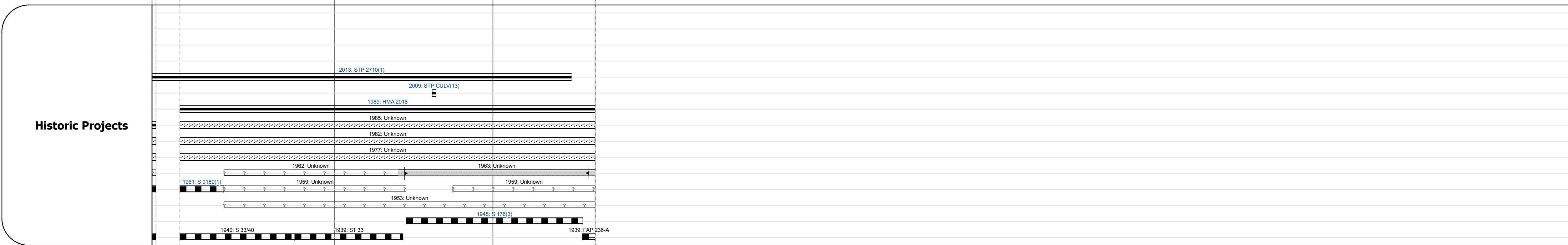



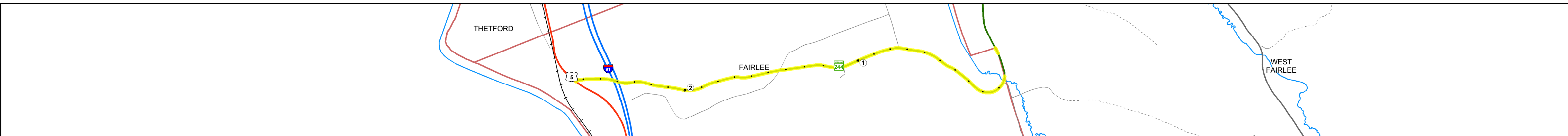
Please Note: Errors and Omissions May Exist.
Contact the VTrans Mapping Section with questions or concerns.

DISTRICT	TOWN	ROUTE
7	FAIRLEE	VT-244



Base Map

1 in = 2,000 feet



STRUCTURE DESCRIPTIONS

Culvert 6:
Culvert - 1961
Structure No. 30017800609061
Length: 7'
Under Clearance: 5.5'
Facility Carried: VT244
Bridge Type: 3 MULTIPLATE PIPES
Features Intersected: BLOOD BROOK
Maintenance: State

Culvert 6A:
Culvert - 0
Structure No. 300178006A09061
Length: 6'
Under Clearance: 6.5'
Facility Carried: VT 244
Bridge Type: ACCGMP
Features Intersected: BROOK
Maintenance: State

Culvert 7:
Culvert - 1939
Structure No. 300178000709061
Length: 7'
Width: 29.1'
Under Clearance: 5.0'
Facility Carried: VT244
Bridge Type: RC BOX
Features Intersected: BROOK
Surface: Bituminous
Maintenance: State

Culvert 9:
Culvert - 2009
Structure No. 300178000909061
Length: 8'
Under Clearance: 4.5'
Facility Carried: VT244
Bridge Type: PRECAST SEG. BOX
Features Intersected: BROOK
Maintenance: State

Culvert 10:
Culvert - 1948
Structure No. 300178001009061
Length: 6'
Under Clearance: 4.0'
Facility Carried: VT244
Bridge Type: ACCGMP
Features Intersected: CATTLE PASS
Maintenance: State

Bridge 55S:
Stringer/multi-beam or girder - 1971
Structure No. 200091055509062
Length: 242'
Width: 39.4'
Under Clearance: 39.42'
Facility Carried: 1 00091 ML
Bridge Type: SSP CONT ROLLED BEAM
Features Intersected: 1 91 OVER VT 244
Surface: Bituminous
Maintenance/Ownership: State

Bridge 55N:
Stringer/multi-beam or girder - 1971
Structure No. 200091055N09062
Length: 242'
Width: 39.4'
Under Clearance: 33.0'
Facility Carried: 1 00091 ML
Bridge Type: SSP CONT ROLLED BEAM
Features Intersected: 1 91 OVER VT 244
Surface: Bituminous
Maintenance/Ownership: State

Culvert 13:
Culvert - 1948
Structure No. 300178001309061
Length: 6'
Facility Carried: VT244
Bridge Type: ACCGMP
Features Intersected: BROOK
Maintenance: State

<p>Historic Projects</p> <ul style="list-style-type: none"> Unknown Bituminous Concrete Retreatment Resurface Bituminous Mix Skinny Mix Bituminous Seal <p>Indicated plans available - http://vtransmap01.aot.state.vt.us/rp/cpr/DWebstore/</p>	<p>Functional Class</p> <ul style="list-style-type: none"> 1 - Interstate System 2 - Other Freeways and Expressways 3 - Principal Arterial 4 - Minor Arterial 5 - Major Collector 6 - Minor Collector <p>Speed Zones</p> <ul style="list-style-type: none"> 25 30 35 40 45 50 55 60 65 	<p>Curves</p> <ul style="list-style-type: none"> Left Right <p>Grades</p> <ul style="list-style-type: none"> grade up grade down 	<p>Road Widths</p> <p>(ft)</p>	<p>Traffic Counters</p> <p>(counter ID)</p>	<p>AADT</p> <p>(count)</p>	<p>Crash Locations</p> <ul style="list-style-type: none"> Fatal Property Damage Only Injury Unknown Crash Type 	<p>Mileage by Functional Class By Sheet</p> <p>0178 5 - Major collector 2.646</p> <p>Page Total Mileage: 2.646 mi</p>	<p>Mileage by Town By Sheet</p> <p>FAIRLEE - V244-0906 2.646 of 2.646</p> <p>Page Total Mileage: 2.646 mi</p>	<p>DISTRICT</p> <p>7</p>	<p>TOWN</p> <p>FAIRLEE</p>	<p>Date: 11/15/16</p> <p>1 of 1</p> <p>TWN mileage: 0.0 to 2.646</p>	<p>ROUTE</p> <p>VT-244</p> <p>ETE mileage: 2.844 to 2.869 3.019 to 5.64</p>
--	---	--	---------------------------------------	--	-----------------------------------	---	--	--	---------------------------------	-----------------------------------	--	--