Route Log and Progress Chart

DRAFT

Please Note: Errors and Omissions May Exist.
Contact the VTrans Mapping Section with questions or concerns.

DISTRICT	TOWN	ROUTE
9	TROY	VT-243

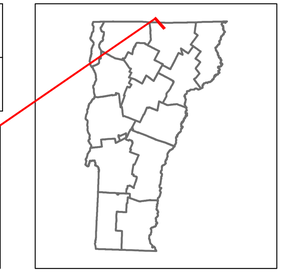

VERMONT 243

Base Map

1 in = 2,000 feet

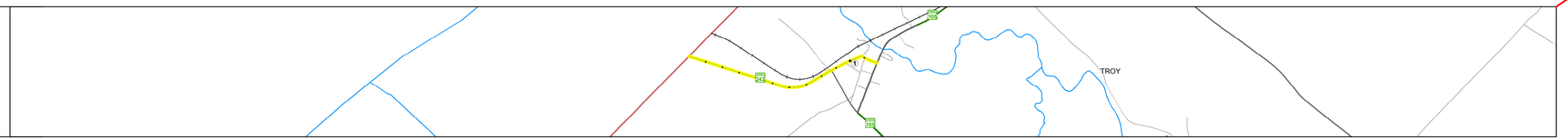

Stick Diagram

- Town Center
- Stations (Feet)
- Railroad Crossings
- Primary Structures
- Secondary Structures
- Divided State Highway
- State Highway
- Divided Town Highway
- Town Highway
- Streams (Hydraulic Structure)
- Town Boundary
- Village/UC Boundaries
- District Boundaries
- State/Town Highway Change
- Divided Highway Limits
- Ghost Section Boundary
- Federal Urban Area Limits

Scale: 1 INCH = 2000 FEET

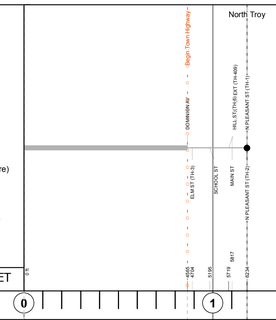

Road Widths

Travellane	20
Roadway	24 / 27
Lane Count	2
Base	20" S.B.
Subbase	

Curves

5

Grades

-4.1

Historic Projects

- 2010: STP 2621(1)
- 1991: PMA 9229
- 1994: STP 9531(13)
- 1963: Unknown
- 1958: F 71(6)
- 1954: Unknown
- 1958: SA 566
- 1950: Unknown
- 1946: Unknown
- 1931: SPECIAL 12
- 0: Village Project

Maintenance Garage

District 9 - Westfield Garage

Speed Zone

POST 40 — POST 25

Functional Class

5

National Highway System

Limited Access Highway

Traffic Counters

P200

AADT Counts

2014	1700	1500 / 1200
2013	1100	990 / 1200
2012	430	440 / 1200
2011	430	520 / 1200
2010	420	600 / 1100

Crash Locations

2014, 2013, 2012, 2011, 2010

STRUCTURE DESCRIPTIONS

Historic Projects: Unknown; Retreatment; Resurface; Bituminous Mix; Skinny Mix; Bituminous Seal; Bituminous Concrete; Bituminous Macadam; Cold Plane and Bituminous Concrete; Concrete; Gravel; Surface Treated Gravel; Plant Mix; Reclaimed Base and Bituminous Concrete

Indicated plans available - http://vtransmap01.aot.state.vt.us/rp/dpr/DIwebstore/

Functional Class: 1 - Interstate System; 2 - Other Freeways and Expressways; 3 - Principal Arterial; 4 - Minor Arterial; 5 - Major Collector; 6 - Minor Collector

Speed Zones: SPEED LIMIT 25, 30, 35, 40, 45, 50, 55, 60, 65

Curves: (degrees) Left, Right

Grades: (percent) grade up, grade down

Road Widths: (ft)

Traffic Counters: (counter ID)

AADT: (count)

Crash Locations: Fatal; Injury; Property Damage Only; Unknown Crash Type

Mileage by Functional Class By Sheet

0312	5 - Major Collector	1.181

Page Total Mileage: 1.181 mi

Mileage by Town By Sheet

TROY - V243-1017	1.181 of 1.181

Page Total Mileage: 1.181 mi

DISTRICT	TOWN	Date: 11/15/16	ROUTE
9	TROY	1 of 1 TWN mileage: 0.0 to 1.181	VT-243 ETE mileage: 0.0 to 1.181

For More Information Contact - Vermont Agency of Transportation, Policy, Planning and Intermodal Development Division - Mapping Section, 1 National Life Drive, Montpelier, VT 05633-5001 Telephone: 802-828-2600.