


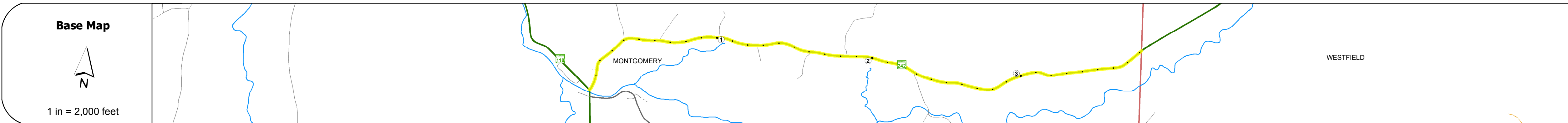
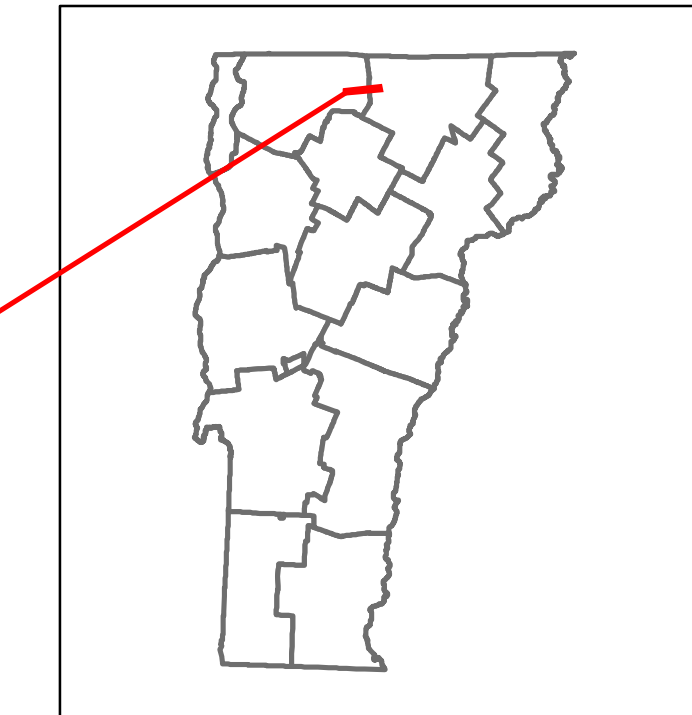


Route Log and Progress Chart

DRAFT

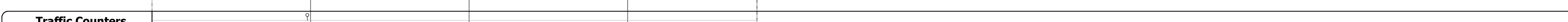


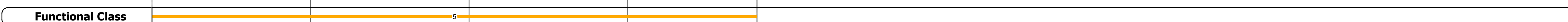





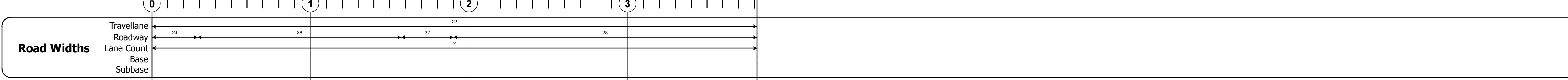
Please Note: Errors and Omissions May Exist.
Contact the VTrans Mapping Section with questions or concerns.

DISTRICT	TOWN	ROUTE
8	MONTGOMERY	VT-242



STRUCTURE DESCRIPTIONS

Bridge 2:
Slab - 1997
Structure No. 200278000206102
Length: 25'
Width: 34.3'
Facility Carried: VT 00242 ML
Bridge Type: CONCRETE SLAB
Features Intersected: HANNAH CLARK BROOK
Surface: Bituminous
Maintenance/Ownership: State



Year	2014	2013	2012	2011	2010
ADT Counts	1200	1300	1300	1300	1300

Year	2014	2013	2012	2011	2010
Crash Locations	1	1	1	1	1

Historic Projects Unknown, Retreatment, Resurface, Bituminous Mix, Skinny Mix, Bituminous Seal, Bituminous Concrete, Surface Treated Gravel, Plant Mix, Reclaimed Base and Bituminous Concrete	Functional Class 1 - Interstate System, 2 - Other, 3 - Principal Arterial, 4 - Minor Arterial, 5 - Major Collector, 6 - Minor Collector	Curves Left (segress), Right, Grades: grade up, grade down	Road Widths Traffic Counters (counter ID)	Crash Locations Fatal, Property Damage Only, Injury, Unknown Crash Type	Mileage by Functional Class By Sheet 0278 5 - Major collector 3.816	Mileage by Town By Sheet MONTGOMERY - V242-0610 3.816 of 3.816	DISTRICT 8	TOWN MONTGOMERY	Date: 11/15/16	ROUTE VT-242 ETE mileage: 0.0 to 3.816
					Page Total Mileage: 3.816 mi					