





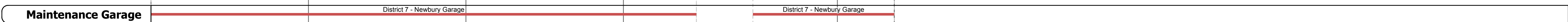


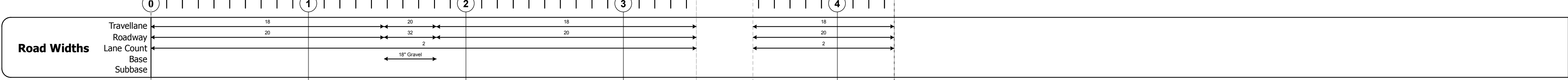
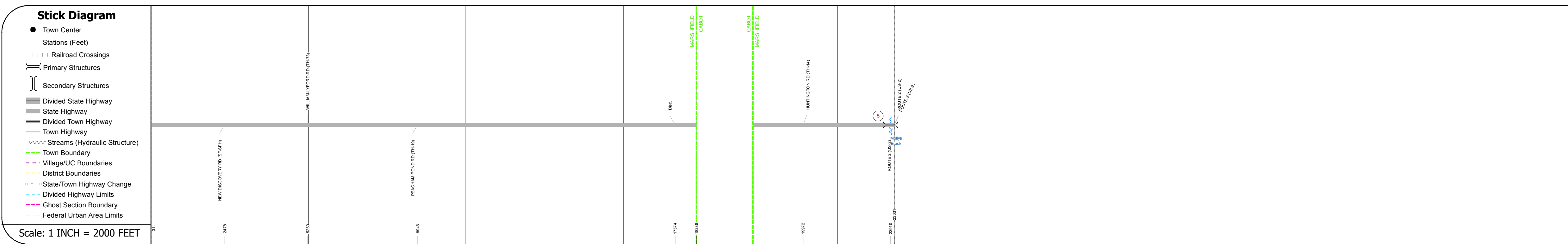
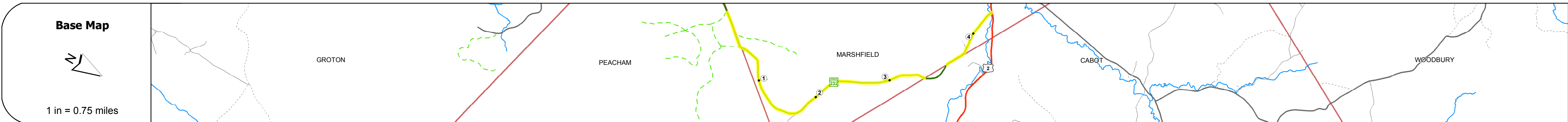
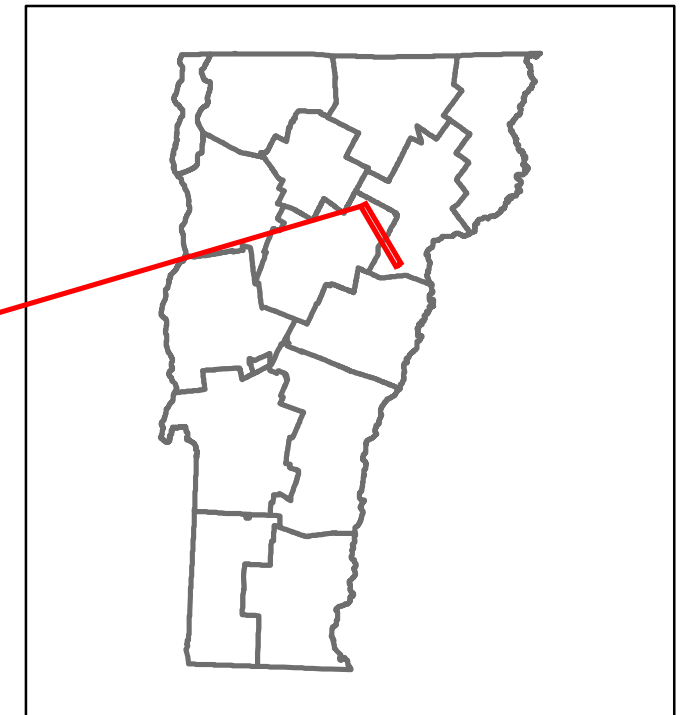


Route Log and Progress Chart

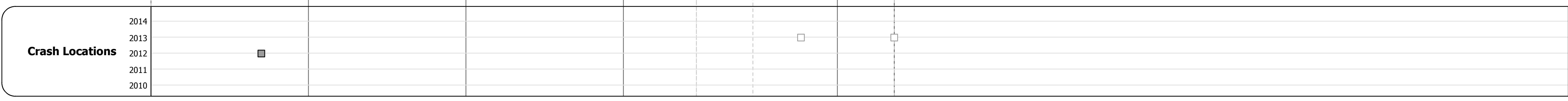
DRAFT

Please Note: Errors and Omissions May Exist.
Contact the VTrans Mapping Section with questions or concerns.

DISTRICT	TOWN	ROUTE
7	MARSHFIELD	VT-232



Year	Section 1 (0-1)	Section 2 (1-2)	Section 3 (2-3)	Section 4 (3-4)
2014		380		670
2013		330		670
2012		280		660
2011		280		650
2010		280		640



STRUCTURE DESCRIPTIONS

Bridge 5:
Stringer/multi-beam or girder - 1910
Structure No: 200217000512092
Length: 28'
Width: 23.7'
Facility Carried: VT 00232 ML
Bridge Type: ROLLED BEAM
Features Intersected: MOLLYS BROOK
Surface: Bituminous
Maintenance/Ownership: State

Historic Projects Unknown, Bituminous Concrete, Surface Treated Gravel, Retreatment, Bituminous Macadam, Resurface, Cold Plane and Plant Mix, Bituminous Mix, Bituminous Concrete, Reclaimed Base and Bituminous Concrete, Concrete, Bituminous Seal, Gravel.	Functional Class 1 - Interstate System, 2 - Other Freeways and Expressways, 3 - Principal Arterial, 4 - Minor Arterial, 5 - Major Collector, 6 - Minor Collector.	Curves Left (segress), Right, Grades: grade up, grade down.	Road Widths (ft), Traffic Counters (counter ID).	AADT (count), Crash Locations: Fatal, Injury, Property Damage Only, Unknown Crash Type.	Mileage by Functional Class By Sheet 0217 5 - Major collector 4.362	Mileage by Town By Sheet MARSHFIELD - V232-1209 4.362 of 4.362	DISTRICT 7	TOWN MARSHFIELD	Date: 11/15/16	ROUTE VT-232 ETE mileage: 8.828 to 12.292, 12.65 to 13.548
Page Total Mileage: 4.362 mi						Page Total Mileage: 4.362 mi		1 of 1 TWN mileage: 0.0 to 4.362		

For More Information Contact - Vermont Agency of Transportation, Policy, Planning and Intermodal Development Division - Mapping Section, 1 National Life Drive, Montpelier, VT 05633-5001 Telephone: 802-828-2600.