

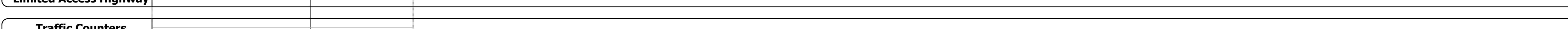




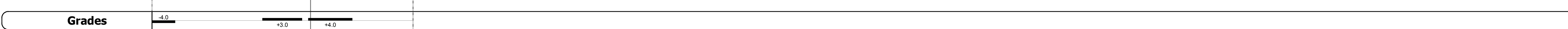


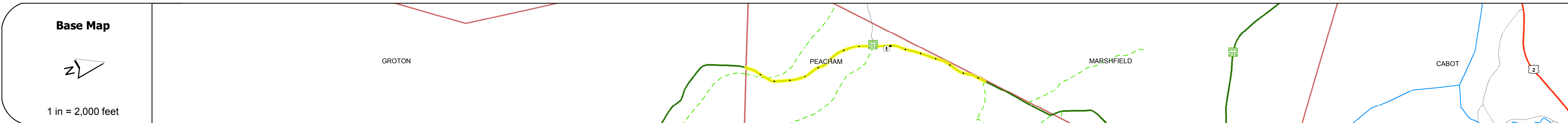
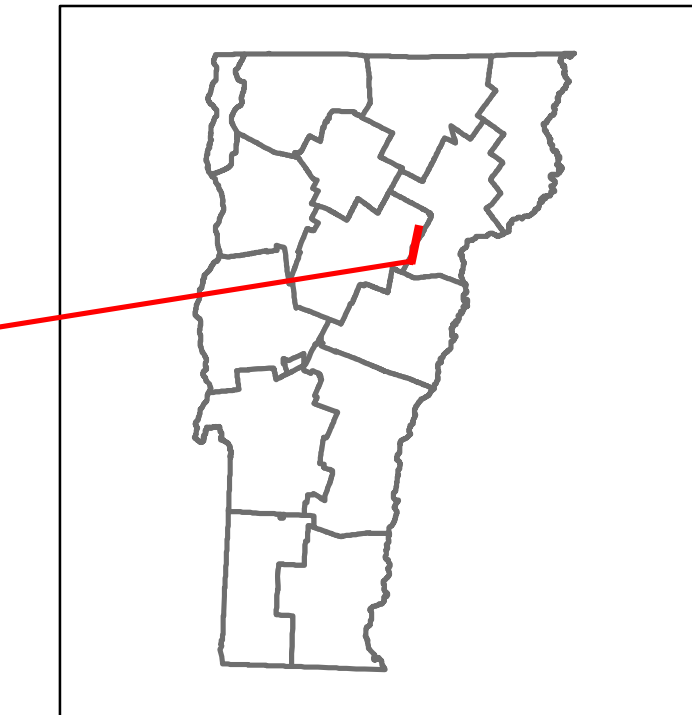


Route Log and Progress Chart

DRAFT

Please Note: Errors and Omissions May Exist.
Contact the VTrans Mapping Section with questions or concerns.

DISTRICT	TOWN	ROUTE
7	PEACHAM	VT-232



Year	ADT
2014	380
2013	330
2012	280
2011	280
2010	280

Year	Crash Locations
2014	
2013	
2012	1
2011	
2010	

STRUCTURE DESCRIPTIONS	

Historic Projects Unknown, Retreatment, Resurface, Bituminous Mix, Skinny Mix, Bituminous Seal, Bituminous Concrete, Surface Treated Gravel, Plant Mix, Reclaimed Base and Bituminous Concrete	Functional Class 1- Interstate System, 2- Other Freeways and Expressways, 3- Principal Arterial, 4- Minor Arterial, 5- Major Collector, 6- Minor Collector	Curves Left (degrees), Right (degrees)	Road Widths (ft)	ADT (count)	Mileage by Functional Class By Sheet 0217 5 - Major collector 1.646	Mileage by Town By Sheet PEACHAM - V232-0309 1.646 of 1.646	DISTRICT 7	TOWN PEACHAM	Date: 11/15/16	ROUTE VT-232 ETE mileage: 7.182 to 8.828
Speed Zones 25, 30, 35, 40, 45, 50, 55, 60, 65						Traffic Counters (counter ID)		Crash Locations Fatal, Property Damage Only, Injury, Unknown Crash Type		Page Total Mileage: 1.646 mi