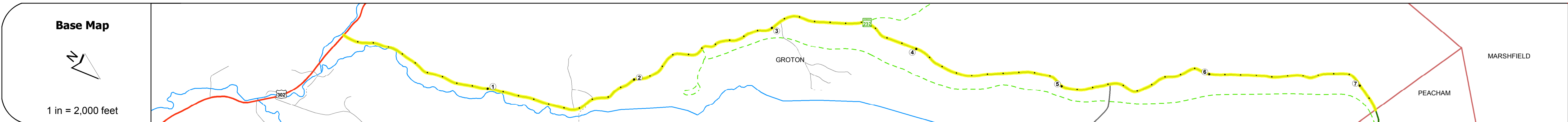
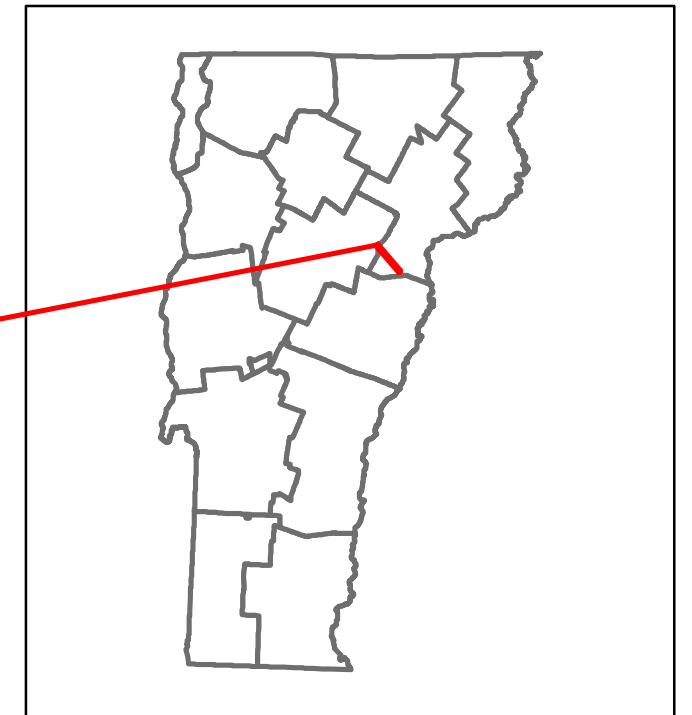


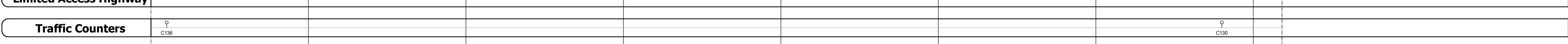





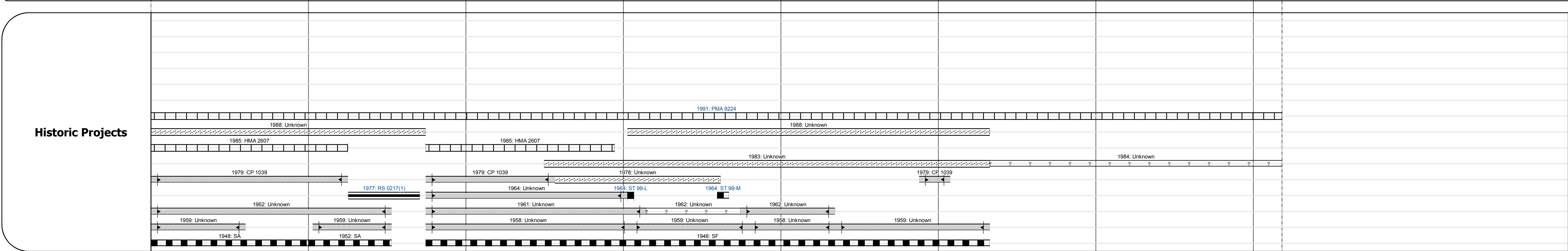

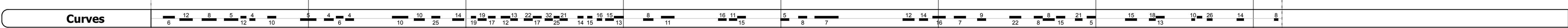
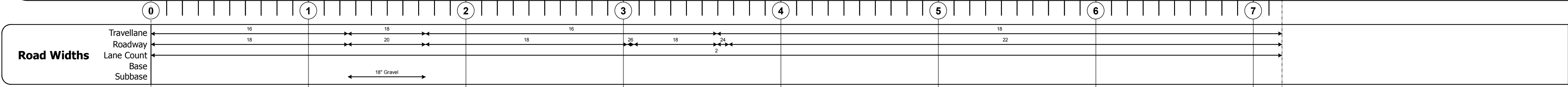
DISTRICT	TOWN	ROUTE
7	GROTON	VT-232



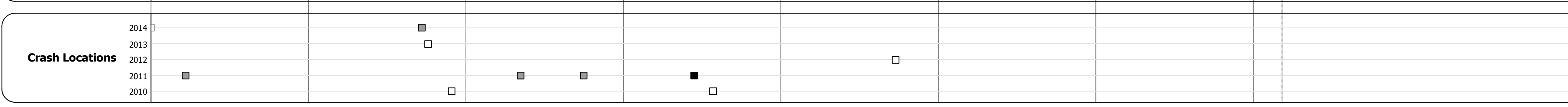
### STRUCTURE DESCRIPTIONS

**Bridge 1:**  
Slab - 1964  
Structure No. 200217000103042  
Length: 23'  
Width: 29.4'  
Facility Carried: VT 00232 ML  
Bridge Type: CONCRETE SLAB  
Features Intersected: DEPOT BROOK  
Surface: Bituminous  
Maintenance/Ownership: State

**Bridge 2:**  
Slab - 1964  
Structure No. 200217000203042  
Length: 23'  
Width: 29.4'  
Facility Carried: VT 00232 ML  
Bridge Type: CONCRETE SLAB  
Features Intersected: BEAVER BROOK  
Surface: Bituminous  
Maintenance/Ownership: State



Year	ADT
2014	620
2013	620
2012	610
2011	580
2010	550



<b>Historic Projects</b> Unknown, Bituminous Concrete, Retreatment, Bituminous Macadam, Resurface, Cold Plane and Bituminous Concrete, Bituminous Mix, Concrete, Skinny Mix, Bituminous Seal, Gravel.	<b>Functional Class</b> 1 - Interstate System, 2 - Other Freeways and Expressways, 3 - Principal Arterial, 4 - Minor Arterial, 5 - Major Collector, 6 - Minor Collector.	<b>Curves</b> Left (segress), Right (segres), Grades: grade up, grade down.	<b>Road Widths</b> (ft)	<b>Traffic Counters</b> (counter ID)	<b>Crash Locations</b> Fatal, Property Damage Only, Injury, Unknown Crash Type.	<b>Mileage by Functional Class By Sheet</b> 0217 5 - Major collector 7.182	<b>Mileage by Town By Sheet</b> GROTON - V232-0304 7.182 of 7.182	<b>DISTRICT</b> 7	<b>TOWN</b> GROTON	<b>Date:</b> 11/15/16	<b>ROUTE</b> VT-232 ETE mileage: 0.0 to 7.182
<b>Speed Zones</b> 25, 30, 35, 40, 45, 50, 55, 60, 65						<b>Page Total Mileage:</b> 7.182 mi	<b>Page Total Mileage:</b> 7.182 mi	<b>1 of 1</b> TOWN mileage: 0.0 to 7.182			