


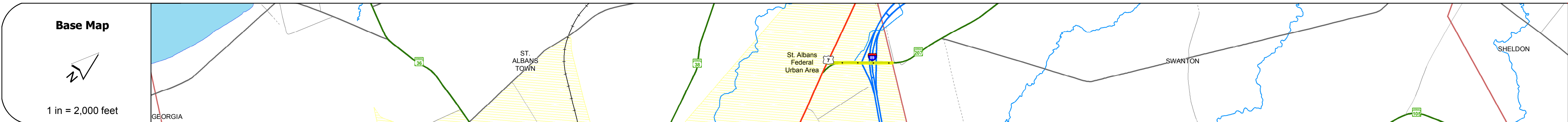
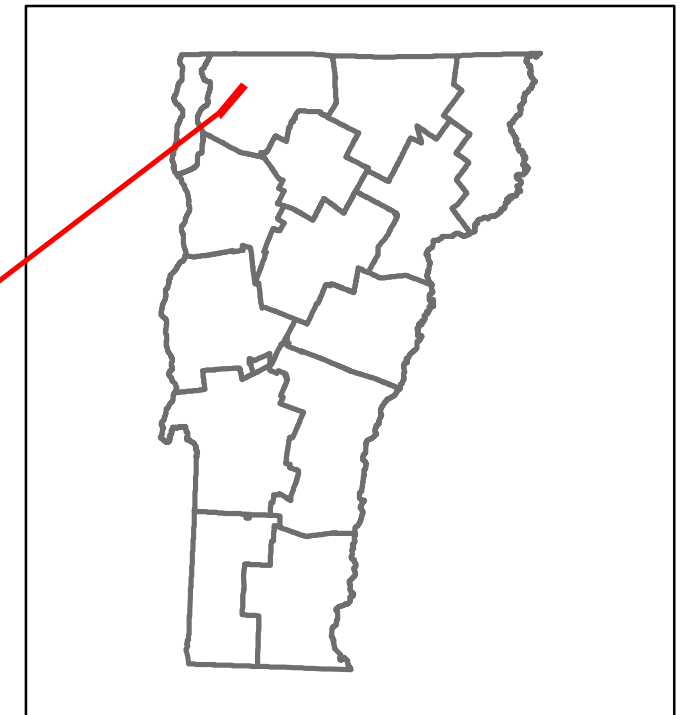


Route Log and Progress Chart

DRAFT

Please Note: Errors and Omissions May Exist.
Contact the VTrans Mapping Section with questions or concerns.

DISTRICT	TOWN	ROUTE
8	ST. ALBANS TOWN	VT-207



Curves	
--------	--

Grades	
--------	--

Historic Projects	<p>2004-STP 214(1)S</p> <p>1985-RS 0297(7)</p> <p>1987-189-3(36) C1</p> <p>1948-SA</p>
-------------------	--

Maintenance Garage	
--------------------	--


Speed Zone	
------------	--

Functional Class	5
------------------	---

National Highway System	
-------------------------	--

Limited Access Highway	Partial
------------------------	---------

Traffic Counters	
------------------	--



Crash Locations	<p>2014</p> <p>2013</p> <p>2012</p> <p>2011</p> <p>2010</p>
-----------------	---

STRUCTURE DESCRIPTIONS
<p>Culvert 1: Culvert - 1967 Structure No. 300297000106131 Length: 6' Under Clearance: 3.5' Facility Carried: VT207 Bridge Type: ACCGMPA Features Intersected: SWAMP Maintenance: State</p> <p>Bridge 93S: Stringer/multi-beam or girder - 1967 Structure No. 200089053506132 Length: 155' Width: 37.3' Under Clearance: 17.25' Facility Carried: 1 00089 ML Bridge Type: 3 SPAN ROLLED BEAM Features Intersected: 1 89 OVER VT 207 Surface: Bituminous Maintenance/Ownership: State</p> <p>Bridge 93N: Stringer/multi-beam or girder - 1967 Structure No. 200089093N06132 Length: 147' Width: 37.5' Under Clearance: 14.5' Facility Carried: 1 00089 ML Bridge Type: 3 SPAN ROLLED BEAM Features Intersected: 1 89 OVER VT207 Surface: Bituminous Maintenance/Ownership: State</p>

Historic Projects <ul style="list-style-type: none"> Unknown Retreatment Resurface Bituminous Mix Skippy Mix Bituminous Seal 	Functional Class <ul style="list-style-type: none"> 1- Interstate System 2- Other Freeways and Expressways 3- Principal Arterial 4- Minor Arterial 5- Major Collector 6- Minor Collector 	Curves <ul style="list-style-type: none"> Left Right 	Road Widths <ul style="list-style-type: none"> (ft) 	AADT <ul style="list-style-type: none"> (count) 	Mileage by Functional Class By Sheet 0297 5 - Major collector 0.421	Mileage by Town By Sheet ST. ALBANS TOWN - v207-0613 0.421 of 0.421	DISTRICT 8	TOWN ST. ALBANS TOWN	Date: 11/15/16	ROUTE VT-207
Speed Zones 25 30 35 40 45 50 55 60 65	Crash Locations <ul style="list-style-type: none"> Fatal Injury Property Damage Only Unknown Crash Type 	Traffic Counters <ul style="list-style-type: none"> (counter ID) 	Crash Locations <ul style="list-style-type: none"> Fatal Injury Property Damage Only Unknown Crash Type 	Crash Locations <ul style="list-style-type: none"> Fatal Injury Property Damage Only Unknown Crash Type 	Page Total Mileage: 0.421 mi	Page Total Mileage: 0.421 mi	1 of 1 TWN mileage: 0.0 to 0.421	ETE mileage: 0.0 to 0.421		