


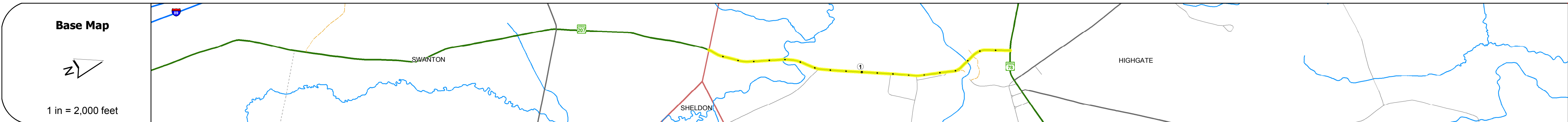
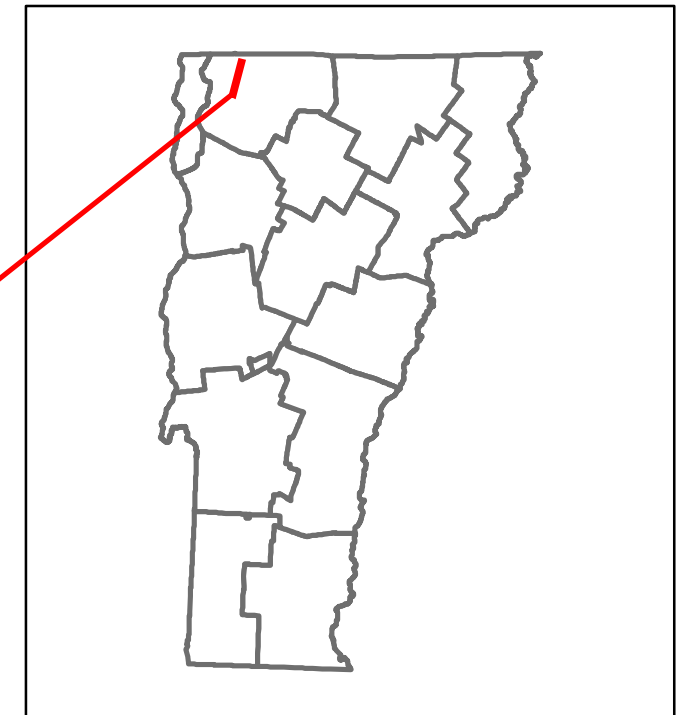


Route Log and Progress Chart

DRAFT

Please Note: Errors and Omissions May Exist.
Contact the VTrans Mapping Section with questions or concerns.

DISTRICT	TOWN	ROUTE
8	HIGHGATE	VT-207



STRUCTURE DESCRIPTIONS

Culvert 3:
Culvert - 1986
Structure No: 200297000306092
Length: 22'
Facility Carried: VT 00207 ML
Bridge Type: MULTI PLATE ARCH
Features Intersected: HUNGERFORD BROOK
Maintenance/Ownership: State

Bridge 6:
Frame - 1976
Structure No: 200297000606092
Length: 330'
Width: 32.9'
Facility Carried: VT 00207 ML
Bridge Type: STEEL RIGID FRAME
Features Intersected: MISSISQUOI RIVER
Surface: Bituminous
Maintenance/Ownership: State

Road Widths	Travellane	Roadway	Lane Count	Base	Subbase
	20	24	2	20	28
					18" Gravel

Curves	6.4	5.4	3.6	4.7	7.1	12	10
--------	-----	-----	-----	-----	-----	----	----

Grades	-5.0	-8.0	-7.0	-4.0	-11.0	-9.0	+4.3	+11.0
--------	------	------	------	------	-------	------	------	-------



Maintenance Garage	District 8 - Highgate Garage
--------------------	------------------------------

Speed Zone	20
------------	----


Functional Class	5
------------------	---

National Highway System	
-------------------------	--

Limited Access Highway	
------------------------	--

Traffic Counters	
------------------	--

AADT Counts	2014: 2100, 3100	2013: 2100, 3000	2012: 2000, 2900	2011: 2400, 3000	2010: 2700, 3100
-------------	------------------	------------------	------------------	------------------	------------------



Historic Projects Unknown, Bituminous Concrete, Retreatment, Resurface, Bituminous Mix, Skinny Mix, Bituminous Seal, Surface Treated Gravel, Plant Mix, Reclaimed Base and Bituminous Concrete	Functional Class 1- Interstate System, 2- Other Freeways and Expressways, 3- Principal Arterial, 4- Minor Arterial, 5- Major Collector, 6- Minor Collector	Curves Left, Right Grades grade up, grade down	Road Widths (ft) Traffic Counters (counter ID)	AADT (count) Crash Locations Fatal, Injury, Property Damage Only, Unknown Crash Type	Mileage by Functional Class By Sheet 0297 5 - Major collector 1.991	Mileage by Town By Sheet HIGHGATE - V207-0609 1.991 of 1.991	DISTRICT 8	TOWN HIGHGATE	Date: 11/15/16	ROUTE VT-207 ETE mileage: 5.208 to 7.199
Page Total Mileage: 1.991 mi						Page Total Mileage: 1.991 mi				