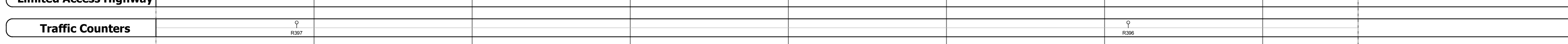




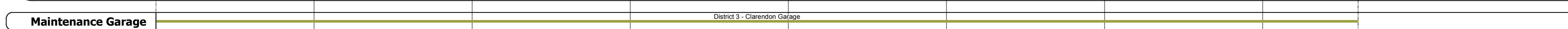


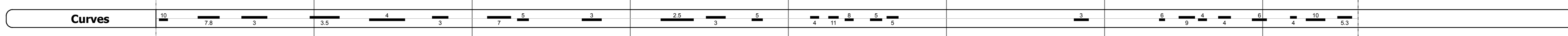
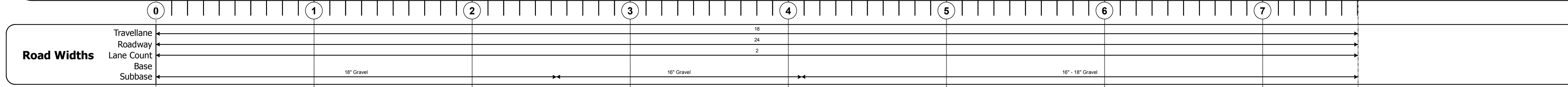
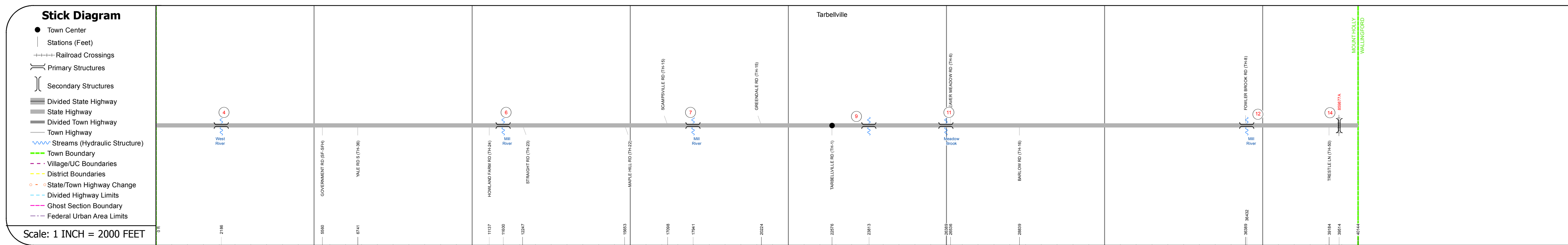
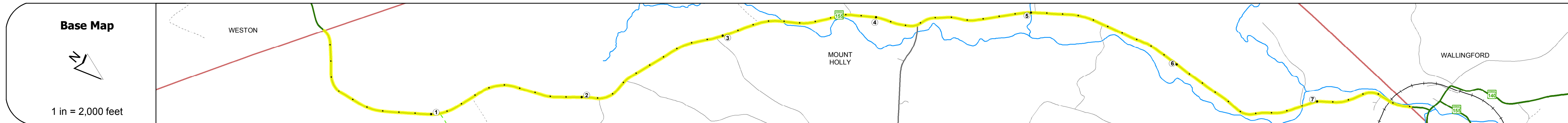
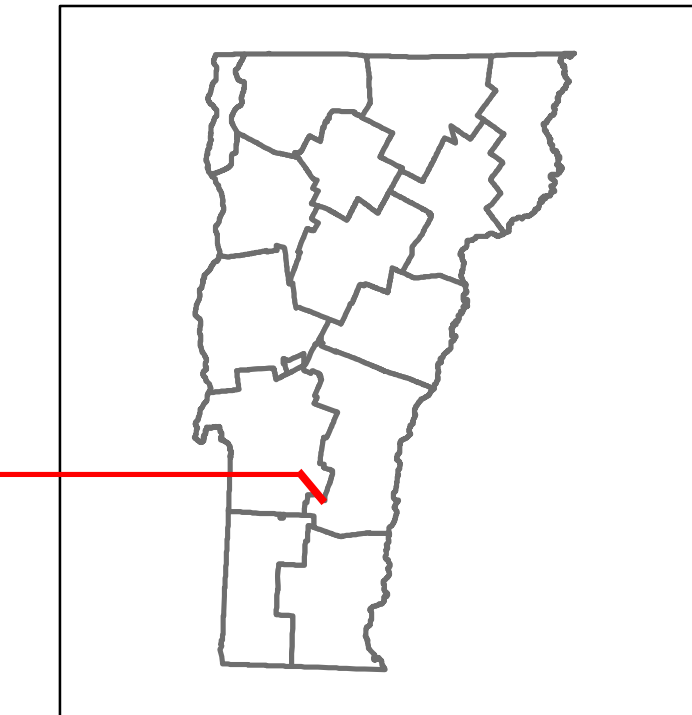


DISTRICT	TOWN	ROUTE
3	MOUNT HOLLY	VT-155



Year	ADT
2014	950
2013	950
2012	940
2011	930
2010	910

Year	Crash Locations
2014	1
2013	1
2012	1
2011	0
2010	0

STRUCTURE DESCRIPTIONS

Culvert 4:
Culvert - 1964
Structure No. 30013300041121
Length: 10'
Under Clearance: 4.0'
Facility Carried: VT155
Bridge Type: RC BOX
Features Intersected: BROOK
Maintenance: State

Culvert 6:
Culvert - 1965
Structure No. 30013300061121
Length: 6'
Under Clearance: 6.0'
Facility Carried: VT155
Bridge Type: A.C.C.G.M.P
Features Intersected: BROOK
Maintenance: State

Culvert 7:
Culvert - 1969
Structure No. 30013300071121
Length: 15'
Under Clearance: 11.5'
Facility Carried: VT155
Bridge Type: C.G.M.P.P.A.
Features Intersected: MILL RIVER
Maintenance: State

Culvert 9:
Culvert - 1959
Structure No. 30013300091121
Length: 9'
Under Clearance: 5.0'
Facility Carried: VT155
Bridge Type: RC BOX
Features Intersected: BROOK
Maintenance: State

Culvert 11:
Culvert - 1919
Structure No. 30013300111121
Length: 16'
Under Clearance: 9.0'
Facility Carried: VT155
Bridge Type: MULTIPLATE PIPE ARCH
Features Intersected: MEADOW BROOK
Maintenance: State

Bridge 12:
Stringer/multi-beam or girder - 1900
Structure No. 20013300121122
Length: 41'
Width: 30.8'
Facility Carried: VT 0155 ML
Bridge Type: ROLLED BEAM
Features Intersected: MILL RIVER
Surface: Bituminous
Maintenance/Ownership: State

Bridge 14:
Girder and floorbeam system - 1903
Structure No. 20013300141122
Length: 162'
Height: 0.0'
Facility Carried: RAILROAD
Bridge Type: RIVETED TWO GIRDER
Features Intersected: GMRR OVER MILL R. VT 155

Historic Projects <ul style="list-style-type: none"> Unknown Retreatment Resurface Bituminous Mix Skinny Mix Bituminous Seal 	Functional Class <ul style="list-style-type: none"> 1 - Interstate System 2 - Other Freeways and Expressways 3 - Principal Arterial 4 - Minor Arterial 5 - Major Collector 6 - Minor Collector 	Curves <ul style="list-style-type: none"> Left (degrees) Right 	Road Widths <ul style="list-style-type: none"> (ft) 	ADT <ul style="list-style-type: none"> (count) 	Mileage by Functional Class By Sheet 0133 5 - Major collector 7.603	Mileage by Town By Sheet MOUNT HOLLY - V155-1112 7.603 of 7.603	DISTRICT 3	TOWN MOUNT HOLLY	Date: 11/15/16	ROUTE VT-155
Crash Locations <ul style="list-style-type: none"> Fatal Injury Property Damage Only Unknown Crash Type 	Speed Zones 25 30 35 40 45 50 55 60 65	Grades <ul style="list-style-type: none"> grade up grade down 	Traffic Counters <ul style="list-style-type: none"> (counter ID) 	Crash Locations <ul style="list-style-type: none"> Fatal Injury Property Damage Only Unknown Crash Type 	Page Total Mileage: 7.603 mi	Page Total Mileage: 7.603 mi	1 of 1 TWN mileage: 0.0 to 7.603	ETE mileage: 2.275 to 9.878		