

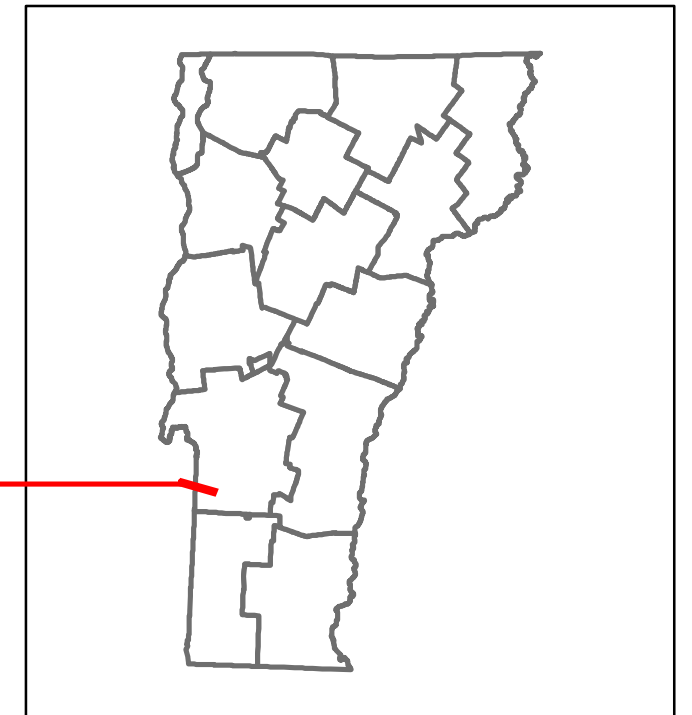


# Route Log and Progress Chart

**DRAFT**

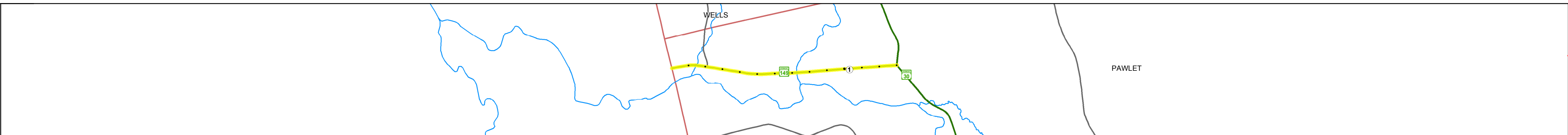
Please Note: Errors and Omissions May Exist.  
Contact the VTrans Mapping Section with questions or concerns.

DISTRICT	TOWN	ROUTE
1	PAWLET	VT-149



**Base Map**

1 in = 2,000 feet



**Stick Diagram**

- Town Center
- Stations (Feet)
- Railroad Crossings
- Primary Structures
- Secondary Structures
- Divided State Highway
- State Highway
- Divided Town Highway
- Town Highway
- Streams (Hydraulic Structure)
- Town Boundary
- Village/UC Boundaries
- District Boundaries
- State/Town Highway Change
- Divided Highway Limits
- Ghost Section Boundary
- Federal Urban Area Limits

Scale: 1 INCH = 2000 FEET



## STRUCTURE DESCRIPTIONS


**Culvert 1:**  
Culvert - 1977  
Structure No. 300151000111141  
Length: 8'  
Under Clearance: 6.0'  
Facility Carried: VT149  
Bridge Type: CGMPPA  
Features Intersected: BROOK  
Maintenance: State

**Bridge 2:**  
Tee Beam - 1971  
Structure No. 200154000211142  
Length: 34'  
Width: 38.6'  
Facility Carried: VT 00149 ML  
Bridge Type: CONCRETE T-BEAM  
Features Intersected: WELLS BROOK  
Surface: Bituminous  
Maintenance/Ownership: State


## Road Widths



## Curves




## Grades




## Historic Projects




## Maintenance Garage




## Speed Zone




## Functional Class




## National Highway System



## Limited Access Highway




## Traffic Counters



## AADT Counts



## Crash Locations



<b>Historic Projects</b> Unknown, Retreatment, Resurface, Bituminous Mix, Skinny Mix, Bituminous Seal, Bituminous Concrete, Surface Treated Gravel, Plant Mix, Reclaimed Base and Bituminous Concrete	<b>Functional Class</b> 1- Interstate System, 2- Other Freeways and Expressways, 3- Principal Arterial, 4- Minor Arterial, 5- Major Collector, 6- Minor Collector	<b>Curves</b> Left (segreg), Right, Grades: grade up, grade down	<b>Road Widths</b> Traffic Counters (counter ID)	<b>AADT</b> Crash Locations: Fatal, Property Damage Only, Injury, Unknown Crash Type	<b>Mileage by Functional Class By Sheet</b> 0154 5 - Major collector 1.302	<b>Mileage by Town By Sheet</b> PAWLET - V149-1114 1.302 of 1.302	<b>DISTRICT</b> 1	<b>TOWN</b> PAWLET	<b>Date:</b> 11/15/16	<b>ROUTE</b> VT-149 ETE mileage: 0.0 to 1.302
					<b>Speed Zones</b> 25, 30, 35, 40, 45, 50, 55, 60, 65					