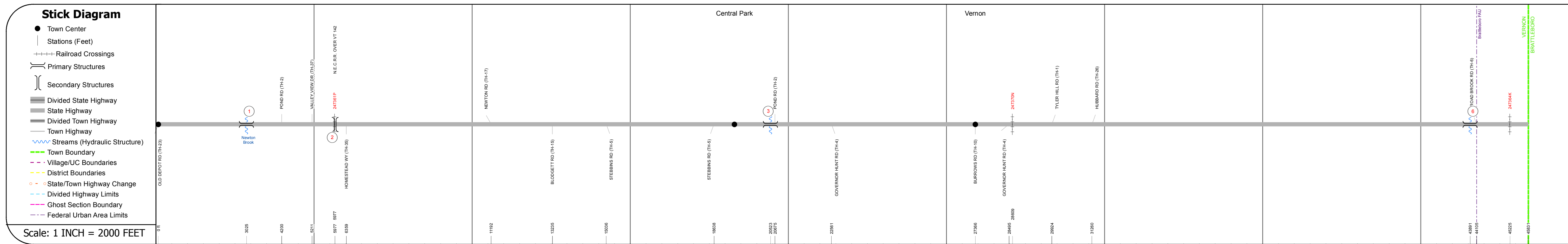
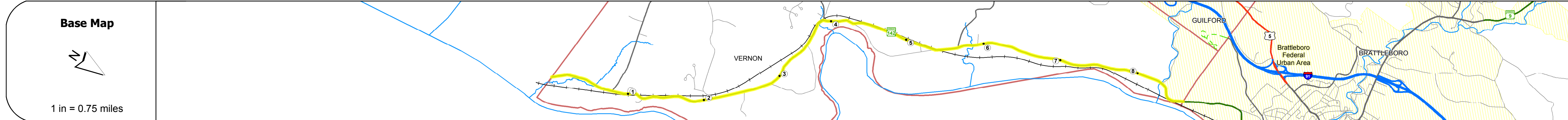
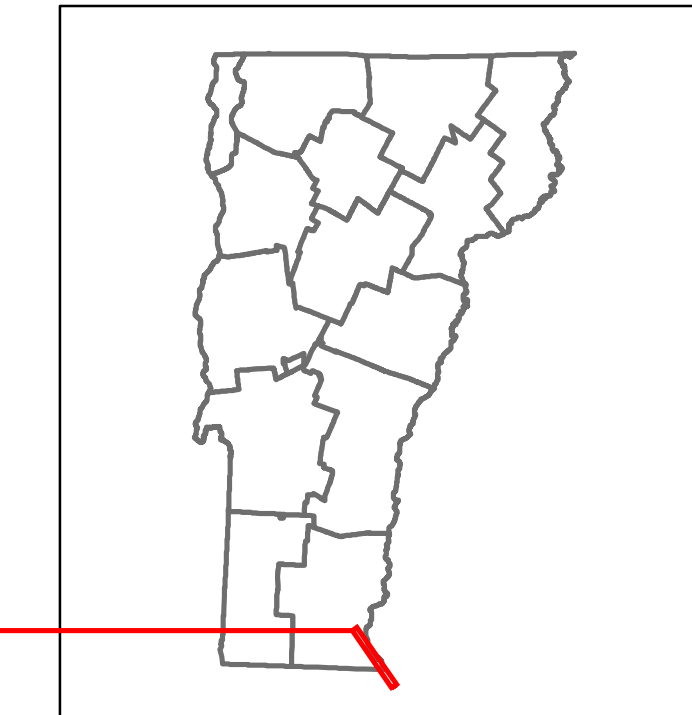



| DISTRICT | TOWN | ROUTE |
|----------|--------|--------|
| 2 | VERNON | VT-142 |



| Travellane | Roadway | Lane Count | Base | Subbase |
|------------|---------|------------|------|-------------------|
| 26 | | | | |
| | | | | 5" Bit. Conc. |
| | | | | 24" Crushed Stone |

| Curves |
|---|
| 8, 9, 4, 4, 14, 7, 6, 6, 8, 5, 10, 4, 15, 4, 12, 4, 10, 4, 5, 5, 1.3, 2.4, 2.2, 7.2, 1.8, 4, 0, 8, 12, 13, 11 |

| Grades |
|--------|
| -5.0 |



| Maintenance Garage |
|----------------------------------|
| District 2 - Dummerston B Garage |

| Speed Zone |
|------------|
| 40 |

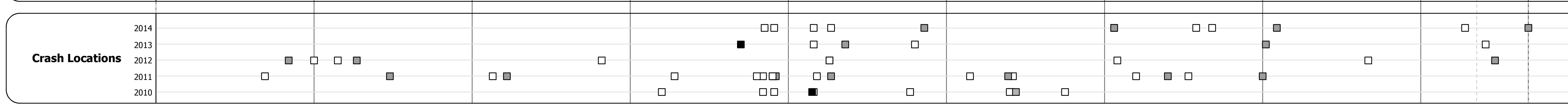
| Functional Class |
|------------------|
| 5 |

| National Highway System |
|-------------------------|
| |

| Limited Access Highway |
|------------------------|
| |

| Traffic Counters |
|------------------|
| x374 |

| Year | Station 0.0 | Station 1.0 | Station 2.0 | Station 3.0 | Station 4.0 | Station 5.0 | Station 6.0 | Station 7.0 | Station 8.0 | Station 8.5 | |
|------|-------------|-------------|-------------|-------------|-------------|-------------|-------------|-------------|-------------|-------------|------|
| 2014 | 1500 | | 1800 | | 2900 | 3400 | | 3300 | | 2800 | 4800 |
| 2013 | 1400 | | 1700 | | 2800 | 3300 | | 3200 | | 2700 | 5700 |
| 2012 | 1300 | | 1700 | | 2800 | 3300 | | 3200 | | 2700 | 6400 |
| 2011 | 1300 | | 1700 | | 2800 | 3100 | | 3200 | | 2700 | 6400 |
| 2010 | 1300 | | 1600 | | 2700 | 2900 | | 3100 | | 2700 | 6400 |



STRUCTURE DESCRIPTIONS

- Culvert 1:** 1919
Structure No. 300109000113181
Length: 10'
Under Clearance: 5.0'
Facility Carried: VT142
Bridge Type: RC BOX
Features Intersected: NEWTON BROOK
Maintenance: State
- Bridge 2:**
Stringer/multi-beam or girder - 1936
Structure No. 200109000213182
Length: 48'
Height: 0.0'
Facility Carried: RAILROAD
Bridge Type: ROLLED BEAM
Features Intersected: N.E.C.R.R. OVER VT 142
- Culvert 3:** 1955
Structure No. 300109000313181
Length: 10'
Under Clearance: 10.0'
Facility Carried: VT142
Bridge Type: MULTI PLATE ARCH
Features Intersected: TOWN BROOK
Maintenance: State
- Bridge 6:**
Stringer/multi-beam or girder - 1930
Structure No. 200109000613182
Length: 98'
Width: 22.4'
Facility Carried: VT 00142 ML
Bridge Type: (2) SPAN ROLLED BEAM
Features Intersected: BROAD BROOK
Surface: Bituminous
Maintenance/Ownership: State

| Historic Projects | Functional Class | Curves | Road Widths | AAADT | Mileage by Functional Class By Sheet | Mileage by Town By Sheet | DISTRICT | TOWN | Date: 11/15/16 | ROUTE |
|---|--|----------------------|-------------|---------|--------------------------------------|---------------------------------|----------|--------|------------------------------------|------------------------------------|
| Unknown, Bituminous Concrete, Retreatment, Resurface, Bituminous Mix, Skinny Mix, Bituminous Seal | 1- Interstate System, 2- Other, 3- Principal Arterial, 4- Minor Arterial, 5- Major Collector, 6- Minor Collector | Left (segreg), Right | (ft) | (count) | 0109 5 - Major collector 8.680 | VERNON - v142-1318 8.68 of 8.68 | 2 | VERNON | 1 of 1 TWN mileage: 0.0 to 8.68 | VT-142 ETE mileage: 0.0 to 8.68 |
| | | | | | Page Total Mileage: 8.680 mi | Page Total Mileage: 8.68 mi | | | | |