


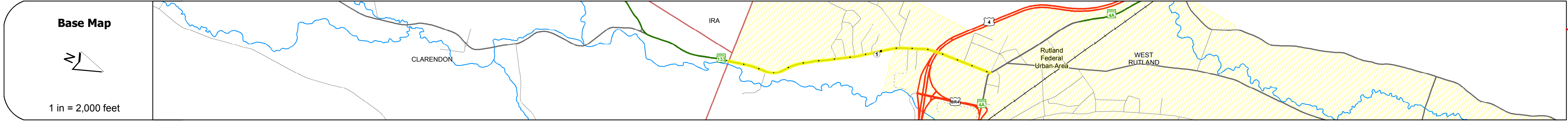
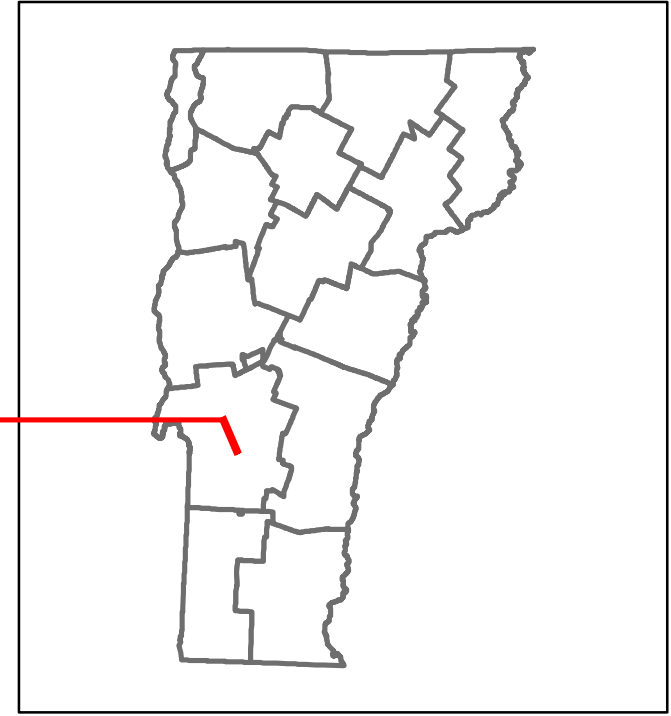


# Route Log and Progress Chart

**DRAFT**

Please Note: Errors and Omissions May Exist.  
Contact the VTrans Mapping Section with questions or concerns.

DISTRICT	TOWN	ROUTE
3	WEST RUTLAND	VT-133



Road Widths	Travellane	Roadway	Lane Count	Base	Subbase
	22	24	2	23	18" Gravel

Curves	3.6	5.7	3	6
	7.3			

Grades	-4.5
--------	------



Maintenance Garage	District 3 - Castleton Garage
--------------------	-------------------------------

Speed Zone	20
------------	----

Functional Class	5	4
------------------	---	---

National Highway System	
-------------------------	--

Limited Access Highway	
------------------------	--

Traffic Counters	R464
------------------	------

AADT Counts	Year	Left	Right
	2014	3500	5600
	2013	3600	5700
	2012	3700	5800
	2011	3500	5800
	2010	3300	5800

Crash Locations	Year	Fatal	Property Damage Only	Injury	Unknown Crash Type
	2014				
	2013				
	2012				
	2011				
	2010				

### STRUCTURE DESCRIPTIONS

**Bridge 17:**  
Slab - 1937  
Structure No. 30014001711281  
Length: 16'  
Width: 27.5'  
Under Clearance: 5.33'  
Facility Carried: VT133  
Bridge Type: CONCRETE SLAB  
Features Intersected: BROOK  
Surface: Bituminous  
Maintenance: State

**Culvert 18:**  
Culvert - 1926  
Structure No. 303400001811281  
Length: 10'  
Width: 28.9'  
Under Clearance: 5.5'  
Facility Carried: VT133  
Bridge Type: RC BOX  
Features Intersected: BROOK  
Surface: Bituminous  
Maintenance: State

**Bridge 15E:**  
Stringer/multi-beam or girder - 1968  
Structure No. 200020015E11282  
Length: 99'  
Width: 38.2'  
Under Clearance: 16.92'  
Facility Carried: US 00004 ML  
Bridge Type: ROLLED BEAM  
Features Intersected: US 4 OVER VT 133  
Surface: Bituminous  
Maintenance/Ownership: State

**Bridge 15W:**  
Stringer/multi-beam or girder - 1968  
Structure No. 200020015W11282  
Length: 99'  
Width: 38.2'  
Under Clearance: 14.17'  
Facility Carried: US 00004 ML  
Bridge Type: ROLLED BEAM  
Features Intersected: US 4 OVER VT133  
Surface: Bituminous  
Maintenance/Ownership: State

**Bridge 20:**  
Slab - 1928  
Structure No. 303400002011281  
Length: 19'  
Width: 41.0'  
Under Clearance: 3.33'  
Facility Carried: VT133  
Bridge Type: CONCRETE SLAB  
Features Intersected: BROOK  
Surface: Bituminous  
Maintenance: State

Historic Projects	Functional Class	Curves	Road Widths	AADT	Mileage by Functional Class By Sheet	Mileage by Town By Sheet	DISTRICT	TOWN	Date: 11/15/16	ROUTE	
<ul style="list-style-type: none"> <li>Unknown</li> <li>Retreatment</li> <li>Resurface</li> <li>Bituminous Mix</li> <li>Skinny Mix</li> <li>Bituminous Seal</li> </ul>	<ul style="list-style-type: none"> <li>1 - Interstate System</li> <li>2 - Other Freeways and Expressways</li> <li>3 - Principal Arterial</li> <li>4 - Minor Arterial</li> <li>5 - Major Collector</li> <li>6 - Minor Collector</li> </ul>	<ul style="list-style-type: none"> <li>Left</li> <li>Right</li> </ul>	<ul style="list-style-type: none"> <li>Gravel</li> <li>Plant Mix</li> <li>Reclaimed Base and Expressways</li> <li>Concrete</li> <li>Bituminous Concrete</li> </ul>	<ul style="list-style-type: none"> <li>grade up</li> <li>grade down</li> </ul>	<ul style="list-style-type: none"> <li>Fatal</li> <li>Property Damage Only</li> <li>Injury</li> <li>Unknown Crash Type</li> </ul>	3400 4 - Minor Arterial 0141 5 - Major Collector 1.080 0.642	WEST RUTLAND - V133-1128 1.722 of 1.722	3	WEST RUTLAND	1 of 1 TWN mileage: 0.0 to 1.722	VT-133 ETE mileage: 20.754 to 22.476
Page Total Mileage: 1.722 mi						Page Total Mileage: 1.722 mi					

For More Information Contact - Vermont Agency of Transportation, Policy, Planning and Intermodal Development Division - Mapping Section, 1 National Life Drive, Montpelier, VT 05633-5001 Telephone: 802-828-2600.