



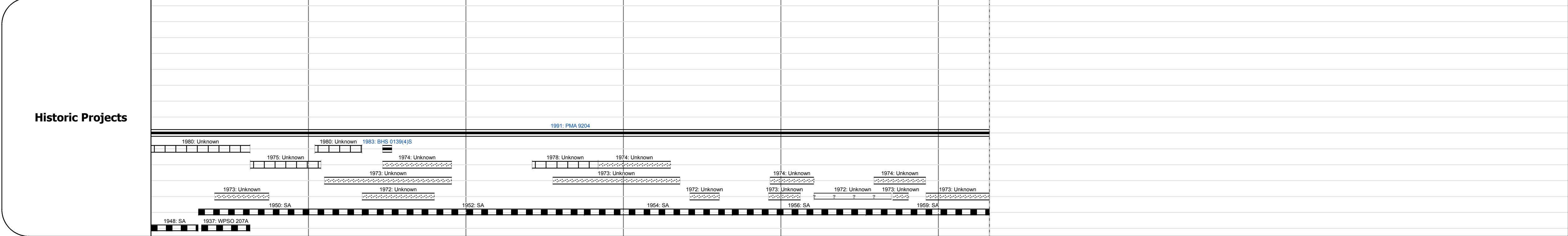
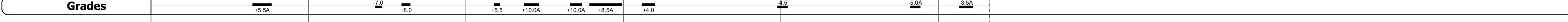

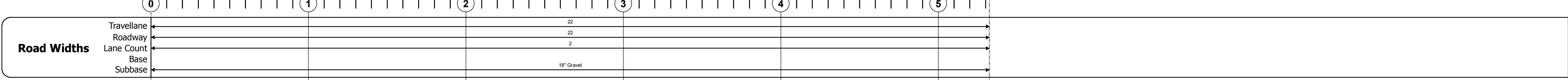
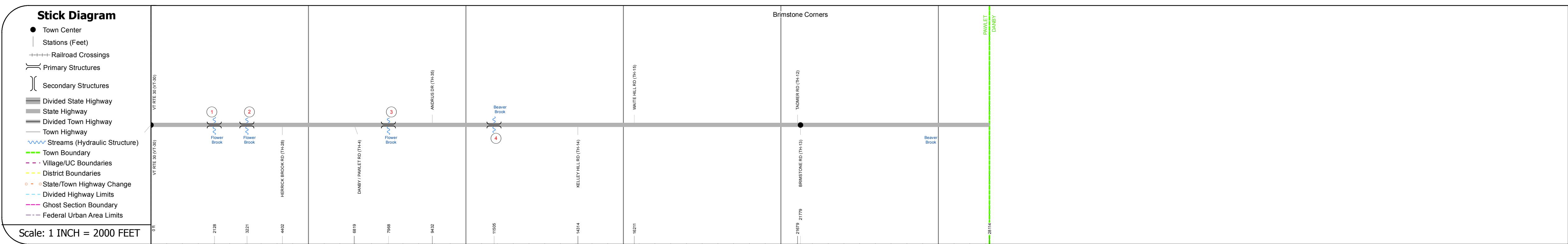
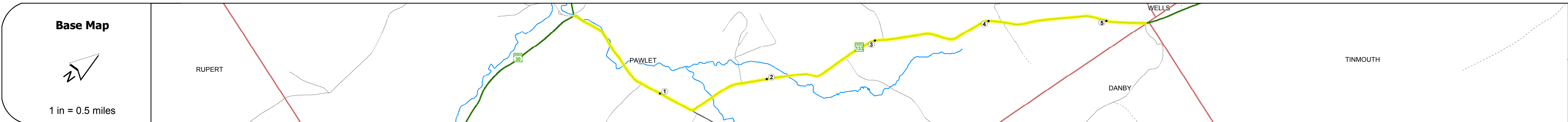
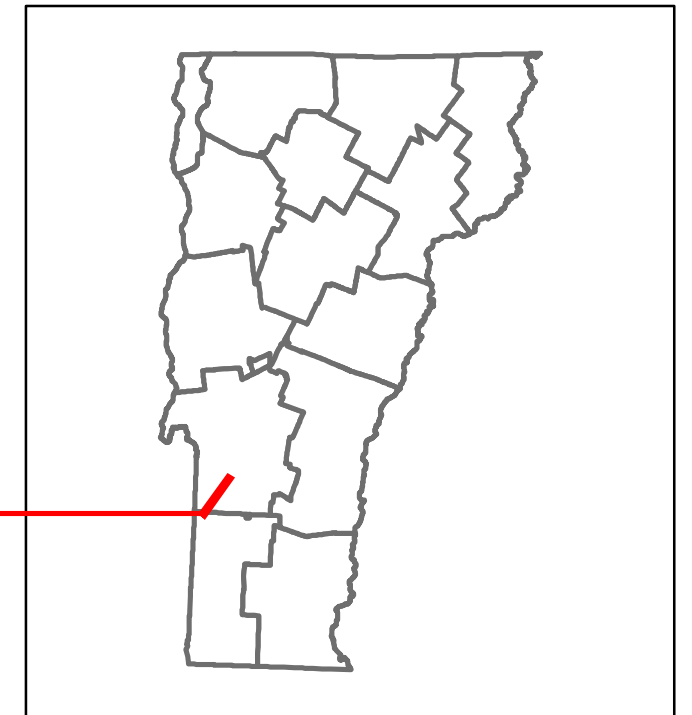


# Route Log and Progress Chart


**DRAFT**

Please Note: Errors and Omissions May Exist.  
Contact the VTrans Mapping Section with questions or concerns.

DISTRICT	TOWN	ROUTE
1	PAWLET	VT-133



Year	2014	2013	2012	2011	2010
2014	1500				
2013	1500	620			
2012	1500	630			
2011	1600	650			
2010	1600	700			



## STRUCTURE DESCRIPTIONS

**Bridge 1:**  
Stringer/multi-beam or girder - 1936  
Structure No. 20013900011142  
Length: 64'  
Width: 25.5'  
Facility Carried: VT 00133 ML  
Bridge Type: ROLLED BEAM  
Features Intersected: FLOWER BROOK  
Surface: Bituminous  
Maintenance/Ownership: State

**Bridge 2:**  
Tee Beam - 1936  
Structure No. 20013900021142  
Length: 54'  
Width: 24.0'  
Facility Carried: VT 00133 ML  
Bridge Type: CONCRETE T-BEAM  
Features Intersected: FLOWER BROOK  
Surface: Bituminous  
Maintenance/Ownership: State

**Bridge 3:**  
Tee Beam - 1937  
Structure No. 20013900031142  
Length: 54'  
Width: 30.2'  
Facility Carried: VT 00133 ML  
Bridge Type: CONCRETE T-BEAM  
Features Intersected: FLOWER BROOK  
Surface: Bituminous  
Maintenance/Ownership: State

**Culvert 4:**  
Culvert - 1946  
Structure No. 30013900041141  
Length: 16'  
Width: 24.5'  
Under Clearance: 4.58'  
Facility Carried: VT133  
Bridge Type: CGMPPA  
Features Intersected: BROOK  
Maintenance: State

<b>Historic Projects</b> Unknown, Bituminous Concrete, Retreatment, Resurface, Bituminous Mix, Skinny Mix, Bituminous Seal Surface Treated Gravel, Plant Mix, Reclaimed Base and Bituminous Concrete	<b>Functional Class</b> 1- Interstate System, 2- Other Freeways and Expressways, 3- Principal Arterial, 4- Minor Arterial, 5- Major Collector, 6- Minor Collector	<b>Curves</b> Left, Right <b>Grades</b> grade up, grade down	<b>Road Widths</b> (ft) <b>Traffic Counters</b> (counter ID)	<b>AAADT</b> (count)	<b>Mileage by Functional Class By Sheet</b> 0139 5 - Major collector 5.325	<b>Mileage by Town By Sheet</b> PAWLET - V133-1114 5.325 of 5.325	<b>DISTRICT</b> 1	<b>TOWN</b> PAWLET	<b>Date:</b> 11/15/16 <b>Page:</b> 1 of 1 <b>ETE mileage:</b> 0.0 to 5.325	<b>ROUTE</b> VT-133 ETE mileage: 0.0 to 5.325
--	--	---	---	-------------------------	---	--	----------------------	-----------------------	--	---

Page Total Mileage: 5.325 mi