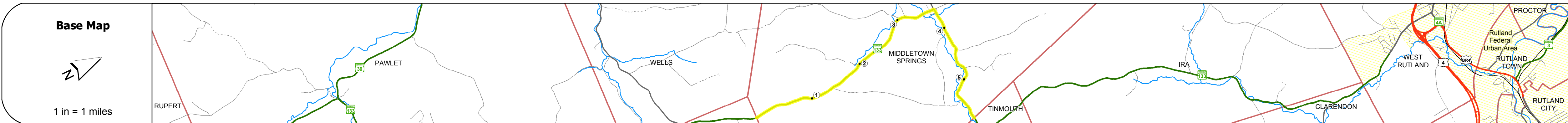
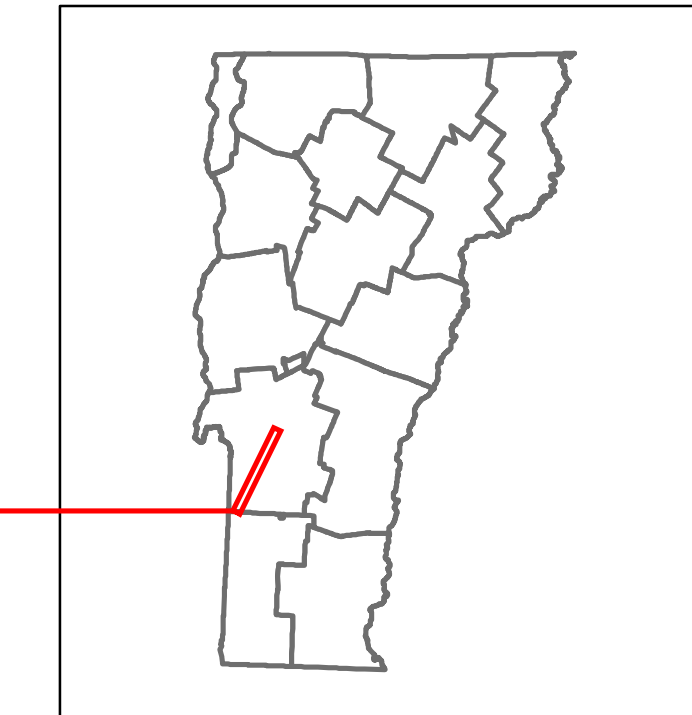


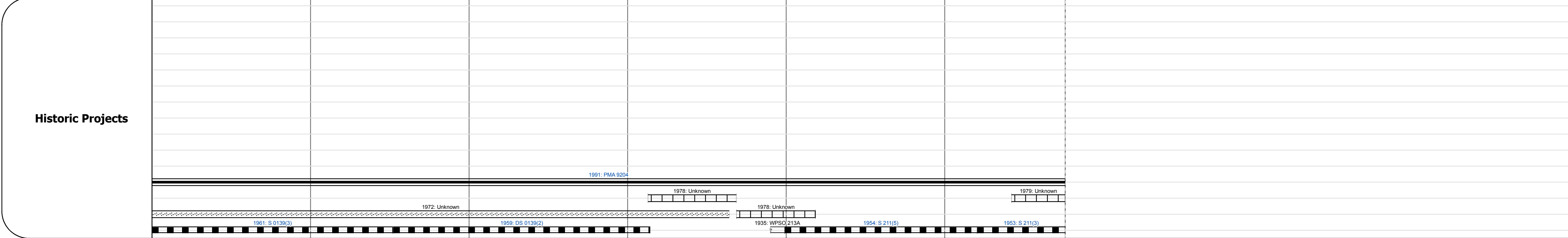
DISTRICT	TOWN	ROUTE
3	MIDDLETOWN SPRINGS	VT-133



Road Widths	Travellane	Roadway	Lane Count	Base	Subbase
					5' Gravel

Curves	4	9	0.3	5.3	8.3	6	4	8	8	5.4	6.7	5.5	7.7	11.1	10.8	9	19.4	18.3	21.8	6.6
--------	---	---	-----	-----	-----	---	---	---	---	-----	-----	-----	-----	------	------	---	------	------	------	-----

Grades																					
--------	--	--	--	--	--	--	--	--	--	--	--	--	--	--	--	--	--	--	--	--	--



Maintenance Garage	District 3 - Castleton Garage																				
--------------------	-------------------------------	--	--	--	--	--	--	--	--	--	--	--	--	--	--	--	--	--	--	--	--

Speed Zone	40, 35, 40																				
------------	------------	--	--	--	--	--	--	--	--	--	--	--	--	--	--	--	--	--	--	--	--

Functional Class	5																				
------------------	---	--	--	--	--	--	--	--	--	--	--	--	--	--	--	--	--	--	--	--	--

National Highway System																					
-------------------------	--	--	--	--	--	--	--	--	--	--	--	--	--	--	--	--	--	--	--	--	--

Limited Access Highway																					
------------------------	--	--	--	--	--	--	--	--	--	--	--	--	--	--	--	--	--	--	--	--	--

Traffic Counters	R380, R379																				
------------------	------------	--	--	--	--	--	--	--	--	--	--	--	--	--	--	--	--	--	--	--	--

AADT Counts	2014	2013	2012	2011	2010																										
	630	630	620	610	600	1100	1100	1100	1000	920	1400	1400	1400	1400	1400	1300															

Crash Locations	2014	2013	2012	2011	2010																

STRUCTURE DESCRIPTIONS

Bridge 8:
Slab - 1931
Structure No. 300139000811111
Length: 14'
Width: 30.1'
Under Clearance: 4.42'
Facility Carried: VT 133
Bridge Type: CONCRETE SLAB
Features Intersected: IRABROOK
Surface: Bituminous
Maintenance: State

Bridge 9:
Tee Beam - 1915
Structure No. 200139000911112
Length: 43'
Width: 29.7'
Facility Carried: VT 00133 ML
Bridge Type: CONC TBM WIDE W SLAB
Features Intersected: POULTNEY RIVER
Surface: Bituminous
Maintenance/Ownership: State

Bridge 10:
Stringer/multi-beam or girder - 1936
Structure No. 200138001011112
Length: 54'
Width: 23.6'
Facility Carried: VT 00133 ML
Bridge Type: ROLLED BEAM
Features Intersected: NORTH BROOK
Surface: Bituminous
Maintenance/Ownership: State

Culvert 11:
Culvert - 1954
Structure No. 300138001111111
Length: 6'
Under Clearance: 4.58'
Facility Carried: VT 133
Bridge Type: ACCGMP
Features Intersected: TRAIN BROOK
Maintenance: State

Historic Projects <ul style="list-style-type: none"> Unknown Retreatment Resurface Bituminous Mix Skippy Mix Bituminous Seal 	Functional Class <ul style="list-style-type: none"> 1 - Interstate System 2 - Other Freeways and Expressways 3 - Principal Arterial 4 - Minor Arterial 5 - Major Collector 6 - Minor Collector 	Curves <ul style="list-style-type: none"> Left (degrees) Right 	Road Widths <ul style="list-style-type: none"> (ft) 	AADT <ul style="list-style-type: none"> (count) 	Mileage by Functional Class By Sheet 0139 5 - Major collector 3.857 0138 5 - Major collector 1.903 Page Total Mileage: 5.760 mi	Mileage by Town By Sheet MIDDLETOWN SPRINGS - V133-1111 5.76 of 5.76 Page Total Mileage: 5.76 mi	DISTRICT 3	TOWN MIDDLETOWN SPRINGS	Date: 11/15/16	ROUTE VT-133 ETE mileage: 7.716 to 13.476
--	--	--	--	--	--	--	----------------------	-----------------------------------	-----------------------	--