



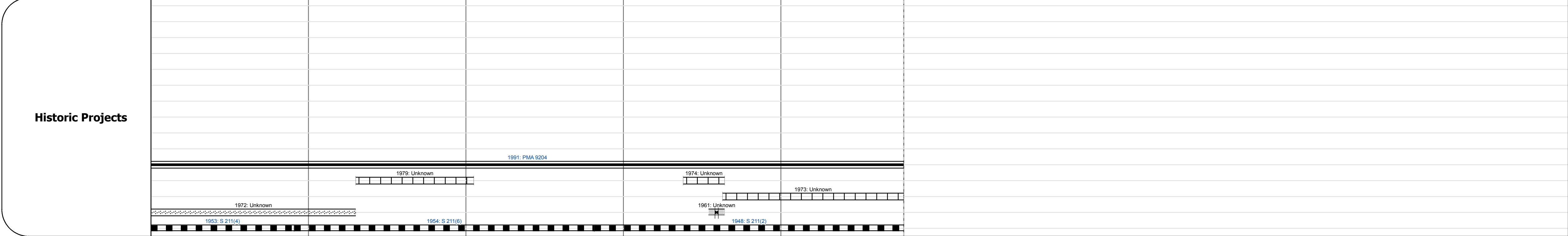
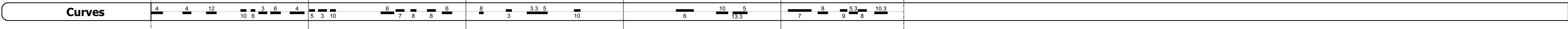
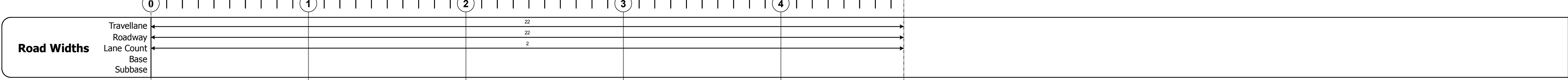
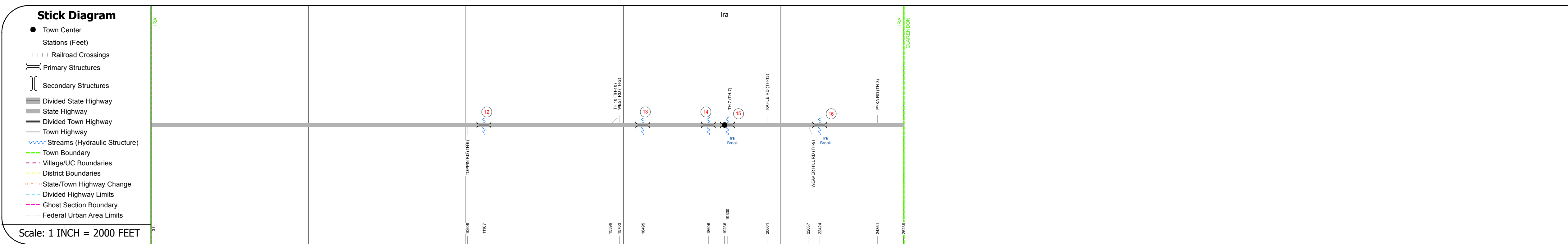
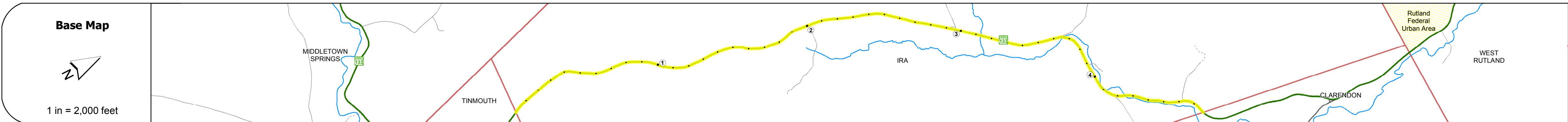
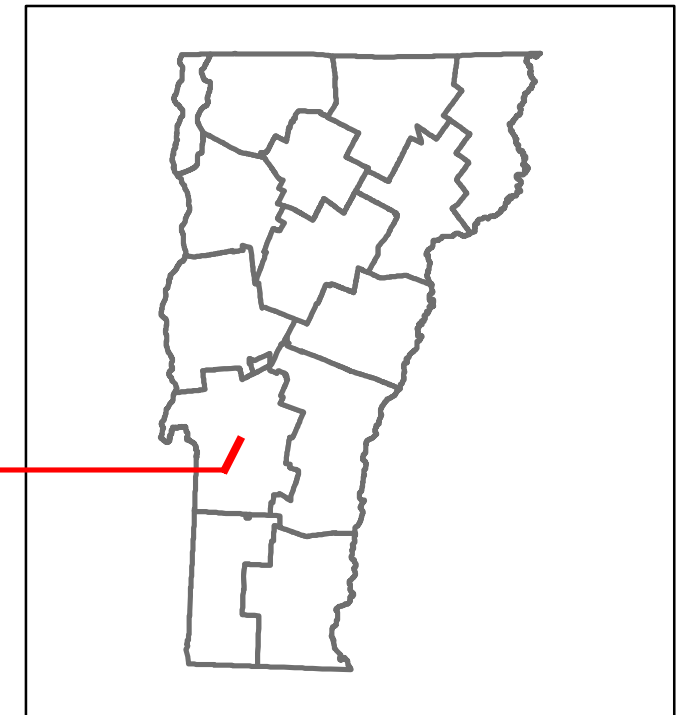


Route Log and Progress Chart

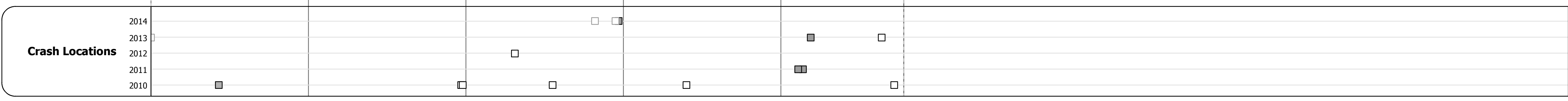
DRAFT

Please Note: Errors and Omissions May Exist.
Contact the VTrans Mapping Section with questions or concerns.

DISTRICT	TOWN	ROUTE
3	IRA	VT-133



Year	Section 1	Section 2	Section 3	Section 4
2014	1500	1500	1500	2500
2013	1500	1500	1600	2500
2012	1500	1500	1600	2600
2011	1500	1500	1600	2500
2010	1400	1500	1500	2400



STRUCTURE DESCRIPTIONS

Bridge 12:
Slab - 1919
Structure No. 300141001211091
Length: 16'
Width: 27.9'
Under Clearance: 4.33'
Facility Carried: VT 133
Bridge Type: CONCRETE SLAB
Features Intersected: BROOK
Surface: Bituminous
Maintenance: State

Bridge 13:
Slab - 1948
Structure No. 200141001311092
Length: 28'
Width: 29.5'
Facility Carried: VT 00133 ML
Bridge Type: CONCRETE SLAB
Features Intersected: BROOK
Surface: Bituminous
Maintenance/Ownership: State

Bridge 14:
Slab - 1948
Structure No. 300141001411091
Length: 13'
Width: 28.2'
Under Clearance: 2.92'
Facility Carried: VT 133
Bridge Type: CONCRETE SLAB
Features Intersected: BROOK
Surface: Bituminous
Maintenance: State

Culvert 15:
Culvert - 1964
Structure No. 200141001511092
Length: 27'
Facility Carried: VT 00133 ML
Bridge Type: MULTI PLATE ARCH
Features Intersected: IRA BROOK
Maintenance/Ownership: State

Bridge 16:
Stringer/multi-beam or girder - 1933
Structure No. 200141001611092
Length: 64'
Width: 25.3'
Facility Carried: VT 00133 ML
Bridge Type: ROLLED BEAM
Features Intersected: IRA BROOK
Surface: Bituminous
Maintenance/Ownership: State

Historic Projects <ul style="list-style-type: none"> Unknown Bituminous Concrete Retreatment Resurface Bituminous Mix Skinny Mix Bituminous Seal 	Functional Class <ul style="list-style-type: none"> 1 - Interstate System 2 - Other Freeways and Expressways 3 - Principal Arterial 4 - Minor Arterial 5 - Major Collector 6 - Minor Collector 	Curves <ul style="list-style-type: none"> Left (segress) Right 	Road Widths (ft) Traffic Counters (counter ID)	AAADT (count)	Crash Locations <ul style="list-style-type: none"> Fatal Injury Property Damage Only Unknown Crash Type 	Mileage by Functional Class By Sheet 0141 5 - Major collector 4.780	Mileage by Town By Sheet IRA - V133-1109 4.78 of 4.78	DISTRICT 3	TOWN IRA	Date: 11/15/16	ROUTE VT-133 ETE mileage: 14.54 to 19.32
Speed Zones 25 30 35 40 45 50 55 60 65						Page Total Mileage: 4.780 mi		Page Total Mileage: 4.78 mi		1 of 1 TWN mileage: 0.0 to 4.78	