

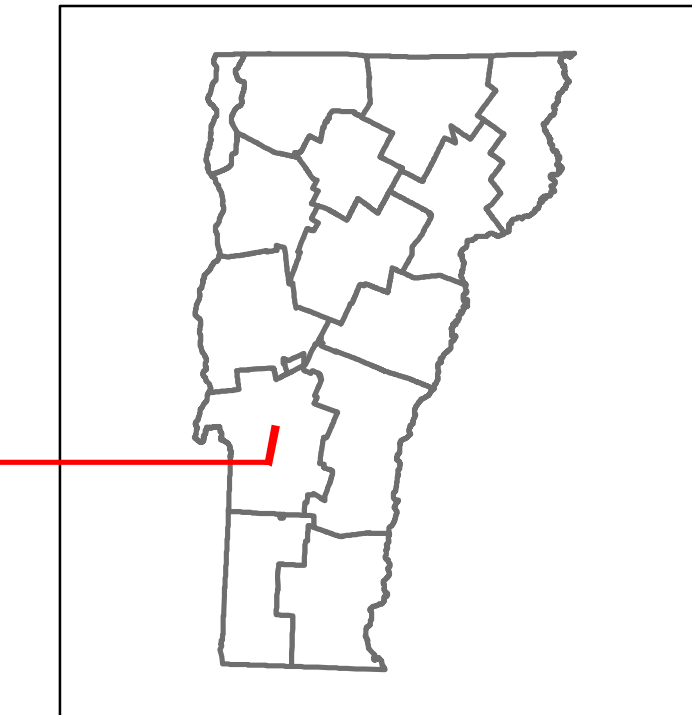


Route Log and Progress Chart

DRAFT

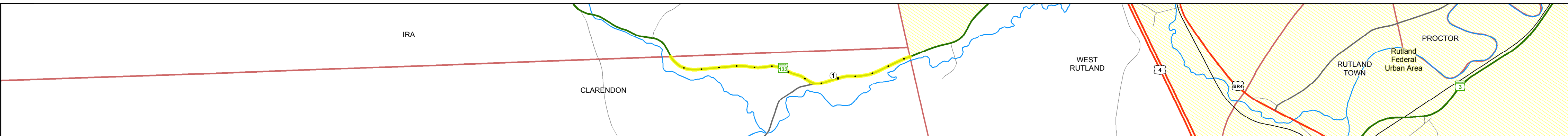
Please Note: Errors and Omissions May Exist.
Contact the VTrans Mapping Section with questions or concerns.

| | | |
|----------|-----------|--------|
| DISTRICT | TOWN | ROUTE |
| 3 | CLARENDON | VT-133 |



Base Map

1 in = 2,000 feet



Stick Diagram



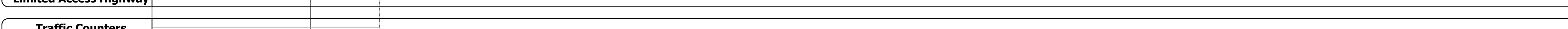





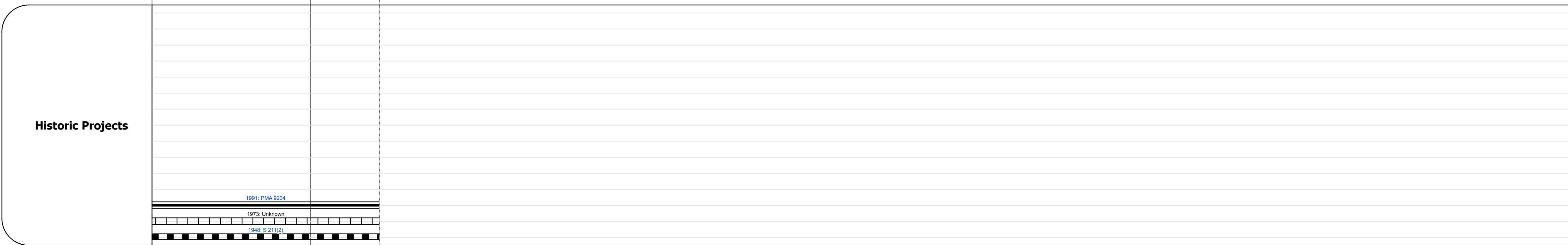



- Town Center
- Stations (Feet)
- Railroad Crossings
- Primary Structures
- Secondary Structures
- Divided State Highway
- State Highway
- Divided Town Highway
- Town Highway
- Streams (Hydraulic Structure)
- Town Boundary
- Village/UC Boundaries
- District Boundaries
- State/Town Highway Change
- Divided Highway Limits
- Ghost Section Boundary
- Federal Urban Area Limits

Scale: 1 INCH = 2000 FEET



STRUCTURE DESCRIPTIONS

| |
|--|
| |
|--|



| | | | | | | | | | | | | |
|---|---|---|---------------------------------------|--|-----------------------------------|---|--|--|-------------------------------------|-------------------------------------|---|---|
| <p>Historic Projects</p> <ul style="list-style-type: none"> Unknown Retreatment Resurface Bituminous Mix Skinny Mix Bituminous Seal <p>Indicated plans available - http://vtransmap01.ad.state.vt.us/rp/cpr/DWebstore/</p> | <p>Functional Class</p> <ul style="list-style-type: none"> 1 - Interstate System 2 - Other Freeways and Expressways 3 - Principal Arterial 4 - Minor Arterial 5 - Major Collector 6 - Minor Collector <p>Speed Zones</p> <ul style="list-style-type: none"> 25 30 35 40 45 50 55 60 65 | <p>Curves</p> <ul style="list-style-type: none"> Left (segreg) Right <p>Grades</p> <ul style="list-style-type: none"> grade up grade down | <p>Road Widths</p> <p>(ft)</p> | <p>Traffic Counters</p> <p>(counter ID)</p> | <p>AADT</p> <p>(count)</p> | <p>Crash Locations</p> <ul style="list-style-type: none"> Fatal Property Damage Only Injury Unknown Crash Type | <p>Mileage by Functional Class By Sheet</p> <p>0141 5 - Major collector 1.434</p> | <p>Mileage by Town By Sheet</p> <p>CLARENDON - V133-1105 1.434 of 1.434</p> | <p>DISTRICT</p> <p>3</p> | <p>TOWN</p> <p>CLARENDON</p> | <p>Date: 11/15/16</p> | <p>ROUTE</p> <p>VT-133</p> <p>ETE mileage: 19.32 to 20.754</p> |
| | | | | | | | <p>Page Total Mileage: 1.434 mi</p> | | <p>Page Total Mileage: 1.434 mi</p> | | <p>1 of 1</p> <p>TWN mileage: 0.0 to 1.434</p> | |