Route Log and Progress Chart

DRAFT

Please Note: Errors and Omissions May Exist.
Contact the VTrans Mapping Section with questions or concerns.

DISTRICT	TOWN	ROUTE
4	SHARON	VT-132

VERMONT 132

Base Map

1 in = 2,000 feet

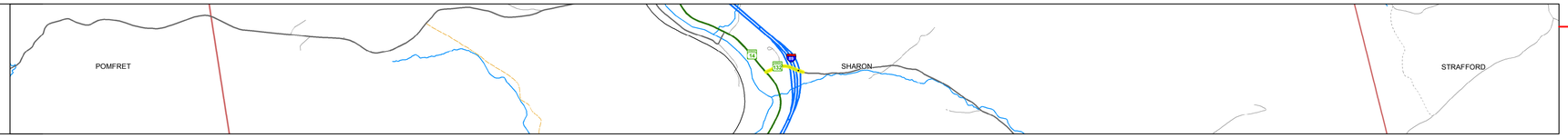

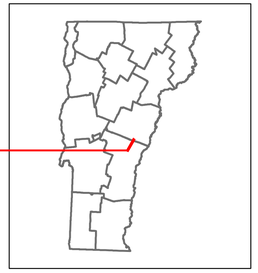

Stick Diagram

- Town Center
- Stations (Feet)
- Railroad Crossings
- Primary Structures
- Secondary Structures
- Divided State Highway
- State Highway
- Divided Town Highway
- Town Highway
- Streams (Hydraulic Structure)
- Town Boundary
- Village/UC Boundaries
- District Boundaries
- State/Town Highway Change
- Divided Highway Limits
- Ghost Section Boundary
- Federal Urban Area Limits

Scale: 1 INCH = 2000 FEET

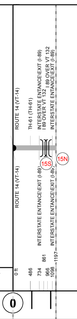

Road Widths

Travellane	20	22
Roadway	27	44
Lane Count	2	
Base		
Subbase	18" Gravel	

Curves

10
5.5

Grades

Historic Projects

1968 | 89-1(7) | CI4
0
0: SA

Maintenance Garage

Speed Zone

SPEED LIMIT 25

Functional Class

5

National Highway System

Limited Access Highway

Traffic Counters

AADT Counts

2014	3500	2600
2013	3400	2500
2012	3300	2400
2011	3300	2400
2010	3300	2400

1400

Crash Locations

2014
2013
2012
2011
2010

STRUCTURE DESCRIPTIONS

Bridge 15S:
Stringer/multi-beam or girder - 1968
Structure No. 20008901 5S14172
Length: 172'
Width: 38.0'
Under Clearance: 14.33'
Facility Carried: I 00089 ML
Bridge Type: 3 SPAN ROLLED BEAM
Features Intersected: I 89 OVER VT 132
Surface: Bituminous
Maintenance/Ownership: State

Bridge 15N:
Stringer/multi-beam or girder - 1968
Structure No. 20008901 5N14172
Length: 172'
Width: 38.0'
Under Clearance: 16.83'
Facility Carried: I 00089 ML
Bridge Type: 3 SP ROLLED BEAM
Features Intersected: I 89 OVER VT 132
Surface: Bituminous
Maintenance/Ownership: State

Historic Projects

- Unknown
- Retreatment
- Resurface
- Bituminous Mix
- Skinny Mix
- Bituminous Seal
- Bituminous Concrete
- Bituminous Macadam
- Cold Plane and Bituminous Concrete
- Concrete
- Gravel
- Surface Treated
- Gravel
- Plant Mix
- Reclaimed Base and Bituminous Concrete

Indicated plans available - http://vtransmap01.aot.state.vt.us/rp/dpr/DIwebstore/

Functional Class

- 1 - Interstate System
- 2 - Other Freeways and Expressways
- 3 - Principal Arterial
- 4 - Minor Arterial
- 5 - Major Collector
- 6 - Minor Collector

Speed Zones

SPEED LIMIT 25, 30, 35, 40, 45, 50, 55, 60, 65

Curves

(degrees) Left, Right

Grades

(percent) grade up, grade down

Road Widths

(ft)

Traffic Counters

(counter ID)

AADT

(count)

Crash Locations

- Fatal
- Injury
- Property Damage Only
- Unknown Crash Type

Mileage by Functional Class By Sheet

0177	5 - Major Collector	0.227

Page Total Mileage: 0.227 mi

Mileage by Town By Sheet

SHARON - V132-1417	0.227 of 0.227

Page Total Mileage: 0.227 mi

DISTRICT	TOWN	Date: 11/15/16	ROUTE
4	SHARON	1 of 1 TWN mileage: 0.0 to 0.227	VT-132 ETE mileage: 0.0 to 0.227