





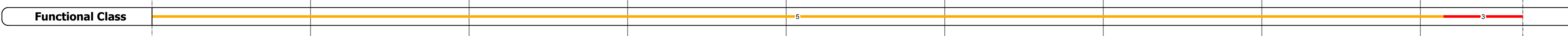
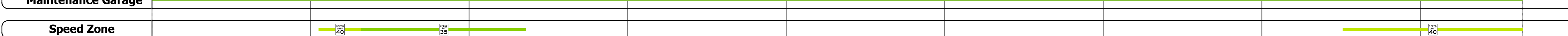
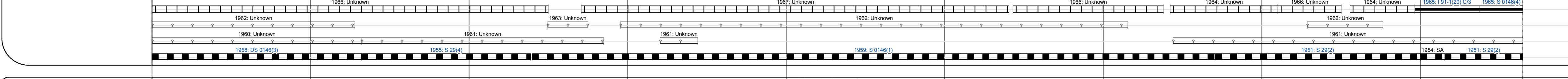
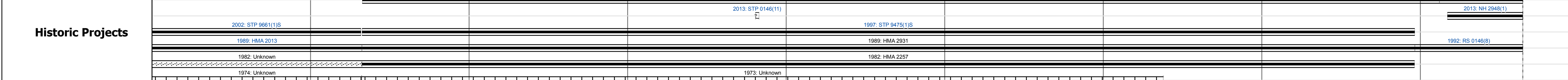
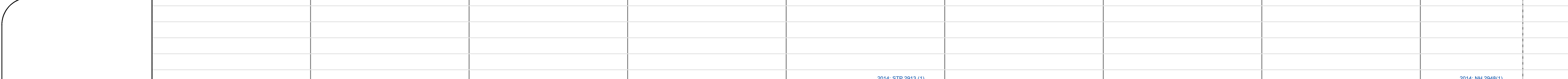
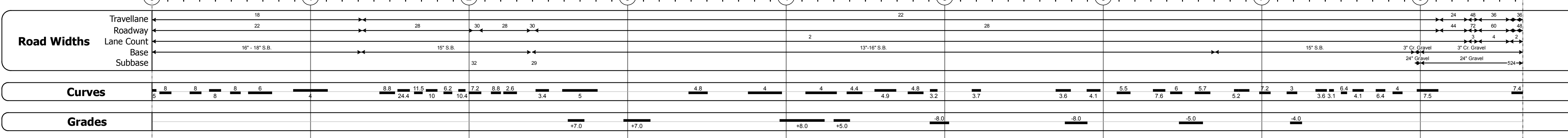
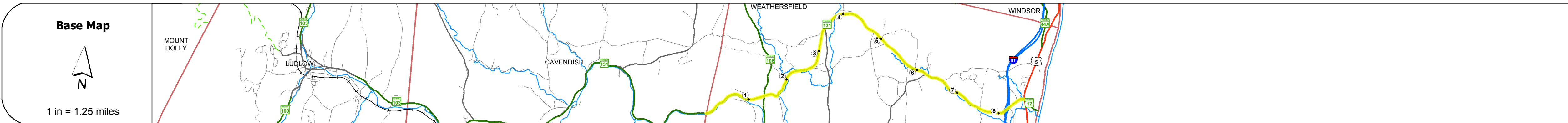
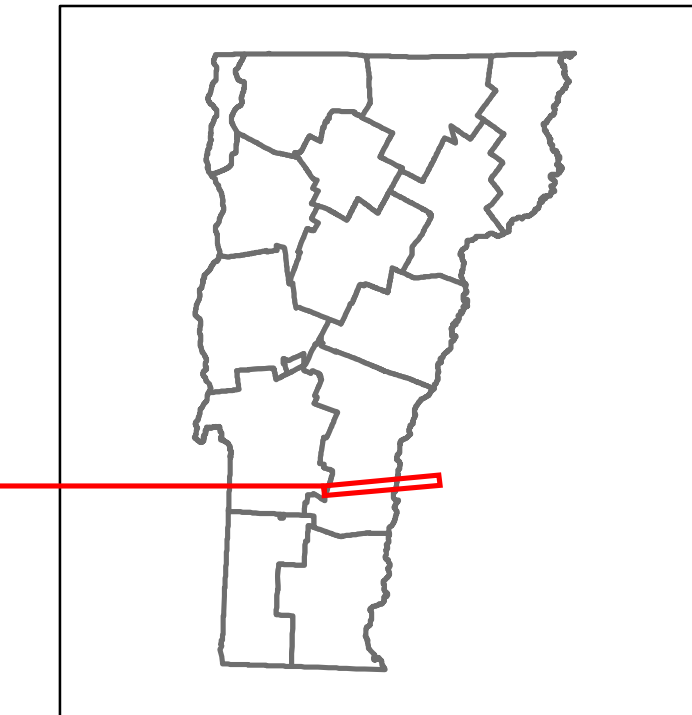


Route Log and Progress Chart

DRAFT

Please Note: Errors and Omissions May Exist.
Contact the VT Trans Mapping Section with questions or concerns.

DISTRICT	TOWN	ROUTE
2	WEATHERSFIELD	VT-131



Year	1900	2000	2010	2011	2012	2013	2014
2014	1900	2300	2900	4300	5400	7200	9600
2013	1800	2500	3000	4400	5600	7300	9500
2012	1800	2700	3100	4400	5800	7500	9300
2011	1900	3200	3100	4300	5800	7500	9300
2010	2000	3600	3100	4200	5700	7500	9200

Year	2010	2011	2012	2013	2014
2014	1	1	1	1	1
2013	1	1	1	1	1
2012	1	1	1	1	1
2011	1	1	1	1	1
2010	1	1	1	1	1

STRUCTURE DESCRIPTIONS

Culvert 8:
Culvert - 1959
Structure No. 300146000814201
Length: 6'
Under Clearance: 6.0'
Facility Carried: VT 131
Bridge Type: ACCGMP
Features Intersected: BROOK
Maintenance: State

Bridge 10:
Stringer/multi-beam or girder - 1933
Structure No. 200146001014202
Length: 76'
Width: 31.0'
Facility Carried: VT 00131 ML
Bridge Type: ROLLED BEAM
Features Intersected: N. BR. BLACK RIVER
Surface: Bituminous
Maintenance/Ownership: State

Bridge 11:
Tee Beam - 1938
Structure No. 200146001114202
Length: 43'
Width: 30.0'
Facility Carried: VT 00131 ML
Bridge Type: TBEAM WIDE W/ STLBM
Features Intersected: BROOK
Surface: Bituminous
Maintenance/Ownership: State

Culvert 11B:
Culvert - 1959
Structure No. 300146011B14201
Length: 7'
Under Clearance: 6.0'
Facility Carried: VT 131
Bridge Type: SLEEVED RC PIPE
Features Intersected: BROOK
Maintenance: State

Culvert 15:
Culvert - 1959
Structure No. 300146001514201
Length: 11'
Under Clearance: 12.0'
Facility Carried: VT 131
Bridge Type: MULTI PLATE PIPE
Features Intersected: MILL BROOK
Maintenance: State

Culvert 16:
Culvert - 1959
Structure No. 300146001614201
Length: 8'
Under Clearance: 5.0'
Facility Carried: VT 131
Bridge Type: MULTIPLATE PIPE ARCH
Features Intersected: BROOK
Maintenance: State

Culvert 17:
Culvert - 1959
Structure No. 300146001714201
Length: 12'
Under Clearance: 12.0'
Facility Carried: VT 131
Bridge Type: MULTI PLATE PIPE
Features Intersected: MILL BROOK
Maintenance: State

Bridge 30S:
Stringer/multi-beam or girder - 1965
Structure No. 200091030S14202
Length: 219'
Width: 30.0'
Under Clearance: 15.08'
Facility Carried: I 00091 ML
Bridge Type: 3 SP CONT ROLLED BM
Features Intersected: I 91 OVER VT 131
Surface: Bituminous
Maintenance/Ownership: State

Bridge 30N:
Stringer/multi-beam or girder - 1965
Structure No. 200091030N14202
Length: 219'
Width: 30.0'
Under Clearance: 15.0'
Facility Carried: I 00091 ML
Bridge Type: 3 SP CONT ROLLED BM
Features Intersected: I 91 OVER VT 131
Surface: Bituminous
Maintenance/Ownership: State

Culvert 18:
Culvert - 1965
Structure No. 300146001814201
Length: 8'
Under Clearance: 8.0'
Facility Carried: VT 131
Bridge Type: MULTI PLATE PIPE
Features Intersected: BROOK
Maintenance: State

Historic Projects	Functional Class	Curves	Road Widths	AAADT	Mileage by Functional Class By Sheet	Mileage by Town By Sheet	DISTRICT	TOWN	Date: 11/15/16	ROUTE
Unknown, Retreatment, Resurface, Bituminous Mix, Skiny Mix, Bituminous Seal	1- Interstate System, 2- Other Freeways and Expressways, 3- Principal Arterial, 4- Minor Arterial, 5- Major Collector, 6- Minor Collector	Left (segress), Right	(ft)	(count)	018-1 3 - Other Principal Arterial, 0146 5 - Major Collector, 0.502, 8.145	WEATHERSFIELD - v131-1420, 8.647 of 8.647	2	WEATHERSFIELD	1 of 1, TWN mileage: 0.0 to 8.647	VT-131, ETE mileage: 7.652 to 16.299