

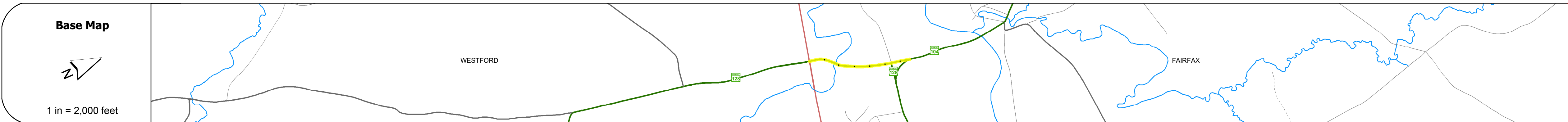
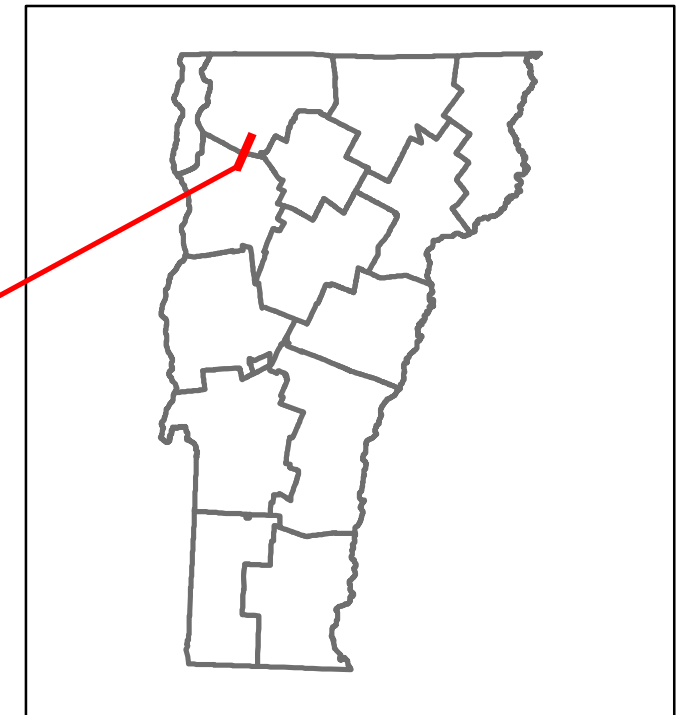


Route Log and Progress Chart



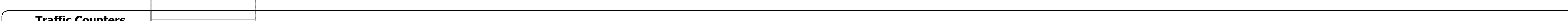


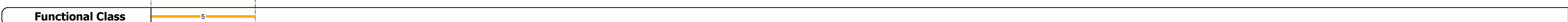


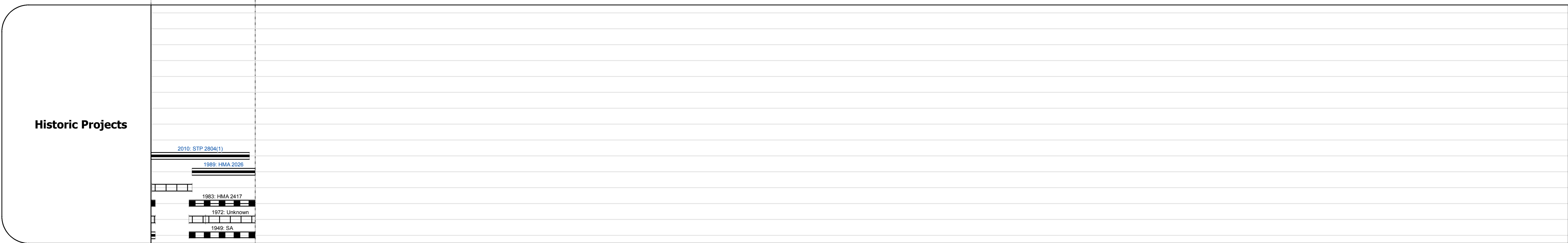



DRAFT

Please Note: Errors and Omissions May Exist.
Contact the VTrans Mapping Section with questions or concerns.

DISTRICT	TOWN	ROUTE
8	FAIRFAX	VT-128



STRUCTURE DESCRIPTIONS
<p>Bridge 8: Stringer/multi-beam or girder - 1985 Structure No: 200229000806042 Length: 74' Width: 32.8' Facility Carried: VT 00128 ML Bridge Type: ROLLED BEAM Features Intersected: BROWNS RIVER Surface: Bituminous Maintenance/Ownership: State</p>



Historic Projects	Functional Class	Curves	Road Widths	AADT	Mileage by Functional Class By Sheet	Mileage by Town By Sheet	DISTRICT	TOWN	Date: 11/15/16	ROUTE
<ul style="list-style-type: none"> Unknown Bituminous Concrete Retreatment Resurface Bituminous Mix Skinny Mix Bituminous Seal Surface Treated Gravel Plant Mix Reclaimed Base and Bituminous Concrete 	<ul style="list-style-type: none"> 1 - Interstate System 2 - Other Freeways and Expressways 3 - Principal Arterial 4 - Minor Arterial 5 - Major Collector 6 - Minor Collector 	<ul style="list-style-type: none"> Left (segreg) Right grade up grade down 	<ul style="list-style-type: none"> Traffic Counters (counter ID) 	<ul style="list-style-type: none"> Fatal Injury Property Damage Only Unknown Crash Type 	0229 5 - Major collector 0.662	FAIRFAX - V128-0604 0.662 of 0.662	8	FAIRFAX	1 of 1 TWN mileage: 0.0 to 0.662	VT-128 ETE mileage: 10.954 to 11.616
					Page Total Mileage: 0.662 mi	Page Total Mileage: 0.662 mi				