

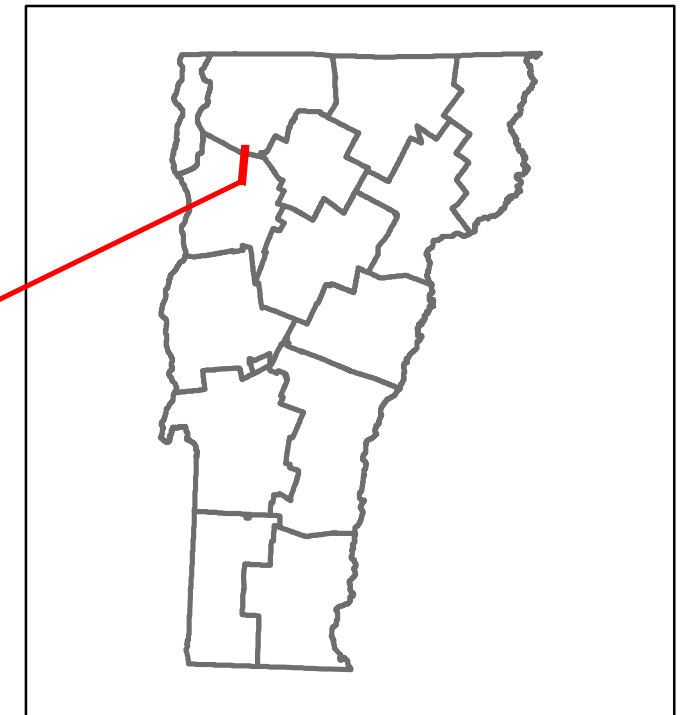


# Route Log and Progress Chart

**DRAFT**

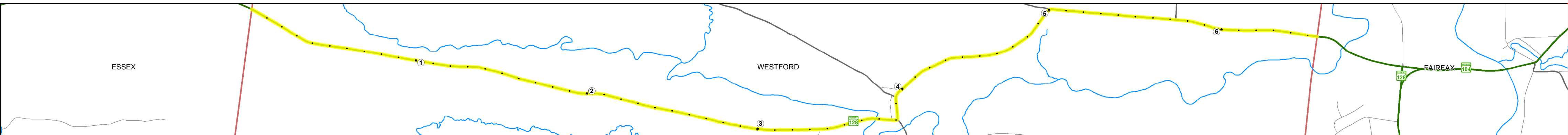
Please Note: Errors and Omissions May Exist.  
Contact the VTrans Mapping Section with questions or concerns.

DISTRICT	TOWN	ROUTE
8	WESTFORD	VT-128



**Base Map**

1 in = 2,000 feet



**Stick Diagram**

- Town Center
- Stations (Feet)
- Railroad Crossings
- Primary Structures
- Secondary Structures
- Divided State Highway
- State Highway
- Divided Town Highway
- Town Highway
- Streams (Hydraulic Structure)
- Town Boundary
- Village/UC Boundaries
- District Boundaries
- State/Town Highway Change
- Divided Highway Limits
- Ghost Section Boundary
- Federal Urban Area Limits

Scale: 1 INCH = 2000 FEET




## STRUCTURE DESCRIPTIONS

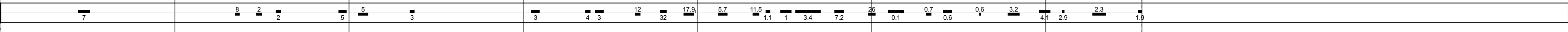
**Bridge 5:**  
Stringer/multi-beam or girder - 1930  
Structure No. 200229000504162  
Length: 75'  
Width: 32.9'  
Facility Carried: VT 00128 ML  
Bridge Type: ROLLED BEAM  
Features Intersected: BROWNS RIVER  
Surface: Bituminous  
Maintenance/Ownership: State

**Culvert 7:**  
Culvert - 1919  
Structure No. 300229000704161  
Length: 8'  
Under Clearance: 6.0'  
Facility Carried: VT 128  
Bridge Type: CONCRETE BOX CULVERT  
Features Intersected: BROOK  
Maintenance: State

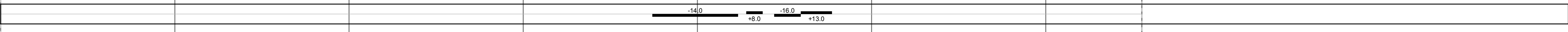
## Road Widths



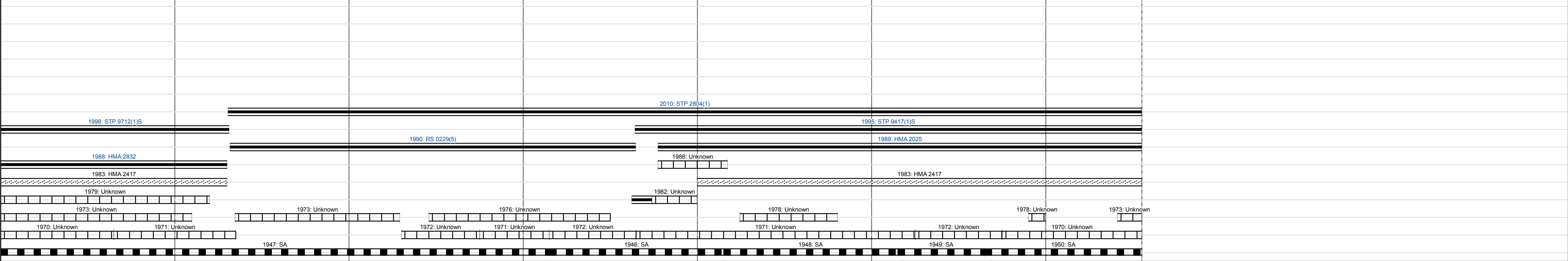
## Curves



## Grades



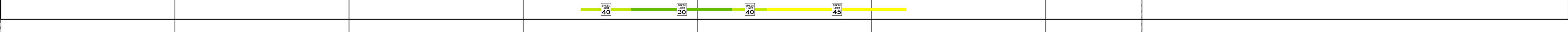
## Historic Projects



## Maintenance Garage




## Speed Zone




## Functional Class



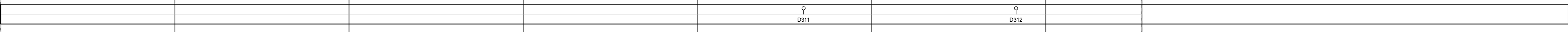
## National Highway System




## Limited Access Highway



## Traffic Counters



## AADT Counts



## Crash Locations



<b>Historic Projects</b> Bituminous Concrete, Retreatment, Resurface, Bituminous Mix, Skinny Mix, Bituminous Seal, Surface Treated Gravel, Plant Mix, Reclaimed Base and Bituminous Concrete	<b>Functional Class</b> 1- Interstate System, 2- Other Freeways and Expressways, 3- Principal Arterial, 4- Minor Arterial, 5- Major Collector, 6- Minor Collector	<b>Curves</b> Left (segres), Right, Grades: grade up, grade down	<b>Road Widths</b> Traffic Counters (counter ID)	<b>Crash Locations</b> Fatal, Injury, Unknown Crash Type, Property Damage Only	<b>Mileage by Functional Class By Sheet</b> 0229 5 - Major collector 6.552	<b>Mileage by Town By Sheet</b> WESTFORD - V128-0416 6.552 of 6.552	<b>DISTRICT</b> 8	<b>TOWN</b> WESTFORD	<b>Date:</b> 11/15/16	<b>ROUTE</b> VT-128 ETE mileage: 4.402 to 10.954
					<b>Page Total Mileage: 6.552 mi</b>					

For More Information Contact - Vermont Agency of Transportation, Policy, Planning and Intermodal Development Division - Mapping Section, 1 National Life Drive, Montpelier, VT 05633-5001 Telephone: 802-828-2600.