

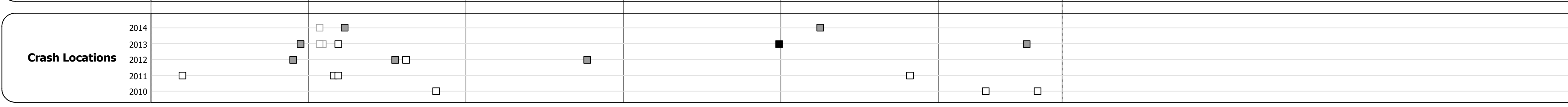
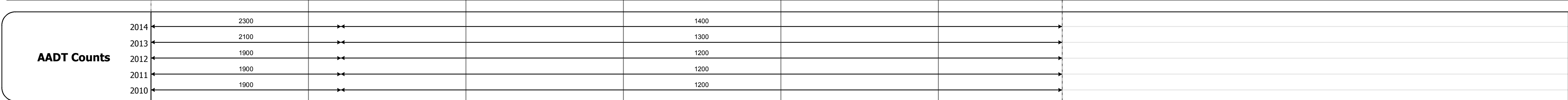
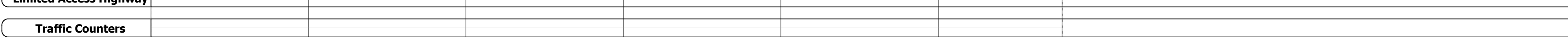






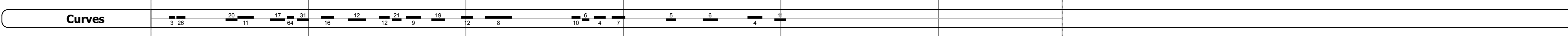
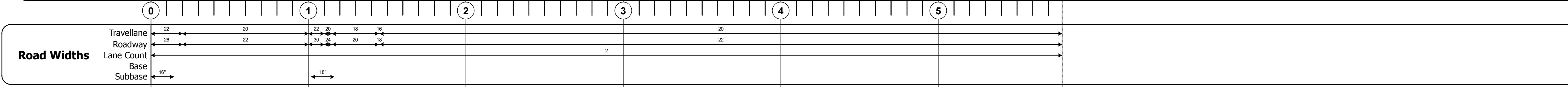
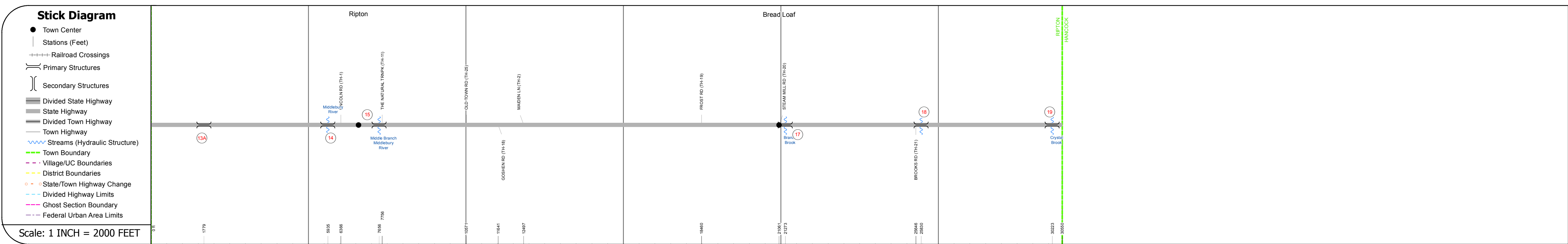
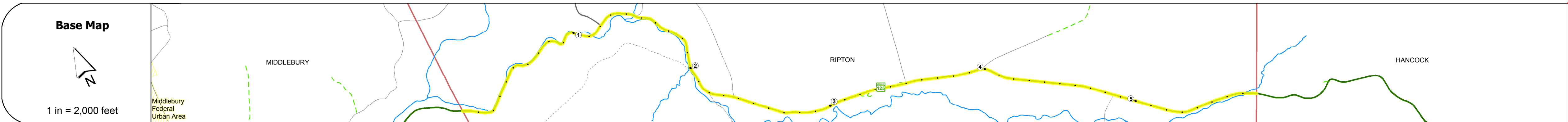
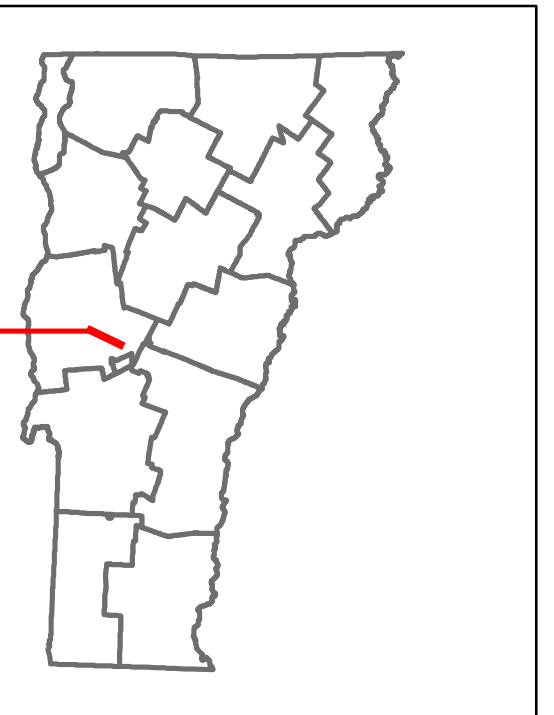


Route Log and Progress Chart

DRAFT

Please Note: Errors and Omissions May Exist.
Contact the VTrans Mapping Section with questions or concerns.

DISTRICT	TOWN	ROUTE
5	RIPTON	VT-125



STRUCTURE DESCRIPTIONS

Culvert 13A:
Culvert - 1919
Structure No. 300174013A01161
Length: 6'
Facility Carried: VT125
Bridge Type: PRECAST R.C. BOX
Features Intersected: BROOK
Maintenance: State

Culvert 14:
Culvert - 1978
Structure No. 200174001401162
Length: 68'
Facility Carried: VT 00125 ML
Bridge Type: TWIN RC BOX
Features Intersected: MIDDLEBURY RIVER
Maintenance/Ownership: State

Bridge 15:
Tee Beam - 1928
Structure No. 200174001501162
Length: 20'
Width: 20.3'
Facility Carried: VT 00125 ML
Bridge Type: CONCRETE T-BEAM
Features Intersected: MIDDLEBURY RIVER
Surface: Bituminous
Maintenance/Ownership: State

Culvert 17:
Culvert - 2001
Structure No. 300174001701161
Length: 13'
Under Clearance: 8.0'
Facility Carried: VT125
Bridge Type: PRECAST R.C. BOX
Features Intersected: BRANDY BROOK
Maintenance: State

Culvert 18:
Culvert - 1982
Structure No. 300174001801161
Length: 8'
Under Clearance: 8.0'
Facility Carried: VT125
Bridge Type: STEEL CULVERT
Features Intersected: BROOK
Maintenance: State

Culvert 19:
Culvert - 2015
Structure No. 300174001901161
Length: 15'
Under Clearance: 5.0'
Facility Carried: VT125
Bridge Type: SEG. CONC. BOX
Features Intersected: CRYSTAL BROOK
Maintenance: State

Historic Projects Unknown, Retreatment, Resurface, Bituminous Mix, Skinny Mix, Bituminous Seal Bituminous Concrete, Bituminous Macadam, Cold Plane and Bituminous Concrete, Concrete, Surface Treated Gravel, Plant Mix, Reclaimed Base and Bituminous Concrete	Functional Class 1 - Interstate System, 2 - Other Freeways and Expressways, 3 - Principal Arterial, 4 - Minor Arterial, 5 - Major Collector, 6 - Minor Collector	Curves Left, Right, Grades: grade up, grade down	Road Widths Traffic Counters (counter ID)	AADT Crash Locations: Fatal, Property Damage Only, Injury, Unknown Crash Type	Mileage by Functional Class By Sheet 0174 5 - Major collector 5.786	Mileage by Town By Sheet RIPTON - V125-0116 5.786 of 5.786	DISTRICT 5	TOWN RIPTON	Date: 11/15/16	ROUTE VT-125 ETE mileage: 18.625 to 24.411
					Page Total Mileage: 5.786 mi	Page Total Mileage: 5.786 mi	1 of 1 TWN mileage: 0.0 to 5.786			

For More Information Contact - Vermont Agency of Transportation, Policy, Planning and Intermodal Development Division - Mapping Section, 1 National Life Drive, Montpelier, VT 05633-5001 Telephone: 802-828-2600.