

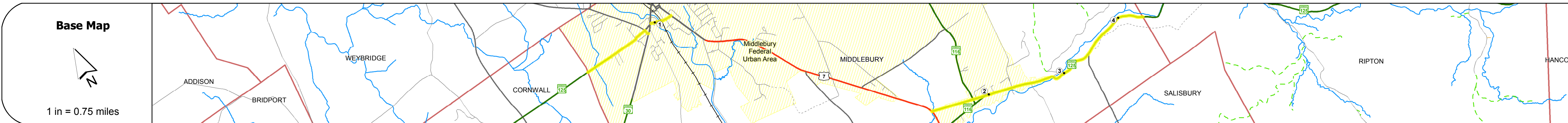
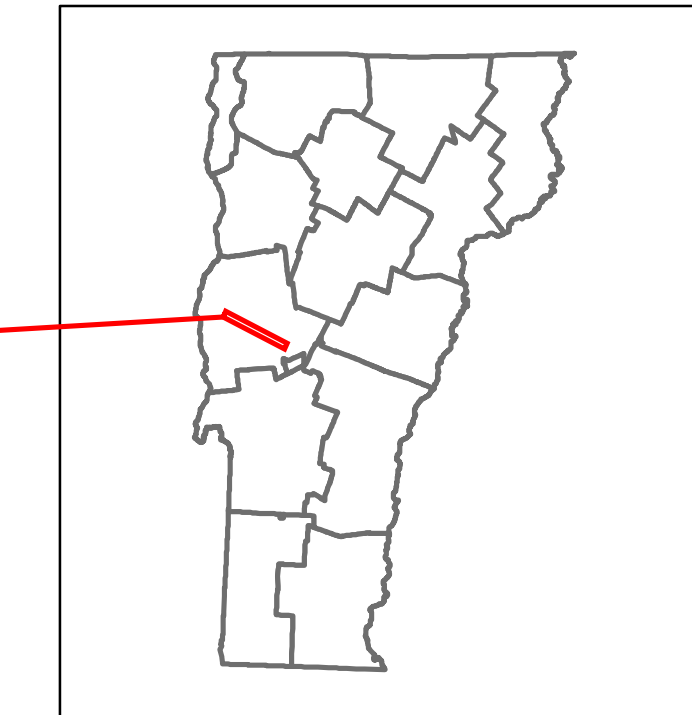


Route Log and Progress Chart

DRAFT

Please Note: Errors and Omissions May Exist.
Contact the VTrans Mapping Section with questions or concerns.

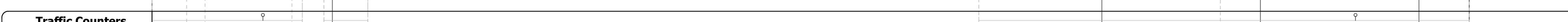


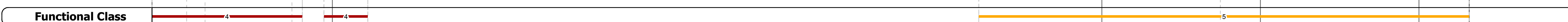





DISTRICT	TOWN	ROUTE
5	MIDDLEBURY	VT-125



STRUCTURE DESCRIPTIONS

Bridge 11A:
Stringer/multi-beam or girder - 2010
Structure No: 200174011A01112
Length: 483'
Width: 42.0'
Under Clearance: 15.0'
Weight Limit: 0
Facility Carried: VT 00125 ML
Bridge Type: PRESTRESSED BULB TEE
Features Intersected: OTTER CREEK
Surface: Bituminous
Maintenance/Ownership: City/Municipal

Bridge 13:
Stringer/multi-beam or girder - 2014
Structure No: 200174001301112
Length: 66'
Width: 34.0'
Facility Carried: VT 00125 ML
Bridge Type: NEXT BEAM
Features Intersected: MIDDLEBURY RIVER
Surface: Bituminous
Maintenance/Ownership: State



Year	Station 0+00	Station 1+00	Station 2+00	Station 3+00	Station 4+00	Station 5+00	Station 6+00	Station 7+00	Station 8+00	Station 9+00
2014	2800	4300	4400	7100	7400	2700	3100	3500	2300	
2013	2700	4000	4100	7200	6900	3100	3400	4000	2100	
2012	2700	3700	3800	7300	6500	3400	3800	4400	1900	
2011	2600	4000	4500			3400	4000	4500	1900	
2010	2500	4200	5200			3300	4100	4600	1900	



Historic Projects <ul style="list-style-type: none"> Unknown Retreatment Resurface Bituminous Mix Skinny Mix Bituminous Seal 	Functional Class <ul style="list-style-type: none"> 1 - Interstate System 2 - Other Freeways and Expressways 3 - Principal Arterial 4 - Minor Arterial 5 - Major Collector 6 - Minor Collector 	Curves <ul style="list-style-type: none"> Left (degrees) Right 	Road Widths (ft)	AADT (count)	Crash Locations <ul style="list-style-type: none"> Fatal Injury Property Damage Only Unknown Crash Type 	Mileage by Functional Class By Sheet 5900 4 - Minor Arterial 0174 5 - Major Collector 1,224 3,093	Mileage by Town By Sheet MIDDLEBURY - V125-0111 Ghost Section - (VT-30, MM 1.399 to 1.536) 4.317 of 4.317	DISTRICT 5	TOWN MIDDLEBURY	Date: 11/15/16	ROUTE VT-125 ETE mileage: 14.308 to 18.625
						Page Total Mileage: 4.317 mi	Page Total Mileage: 4.317 mi	DISTRICT 5	TOWN MIDDLEBURY	1 of 1 TWN mileage: 0.0 to 4.317	ROUTE VT-125 ETE mileage: 14.308 to 18.625

For More Information Contact - Vermont Agency of Transportation, Policy, Planning and Intermodal Development Division - Mapping Section, 1 National Life Drive, Montpelier, VT 05633-5001 Telephone: 802-828-2600.