


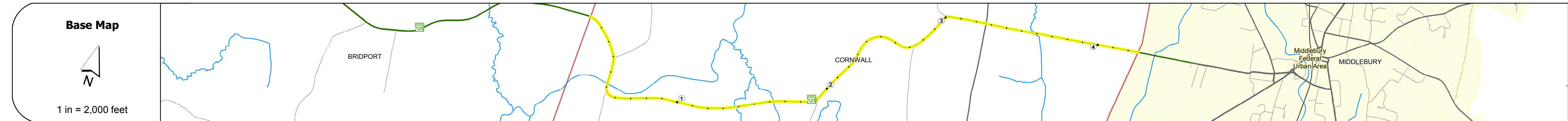
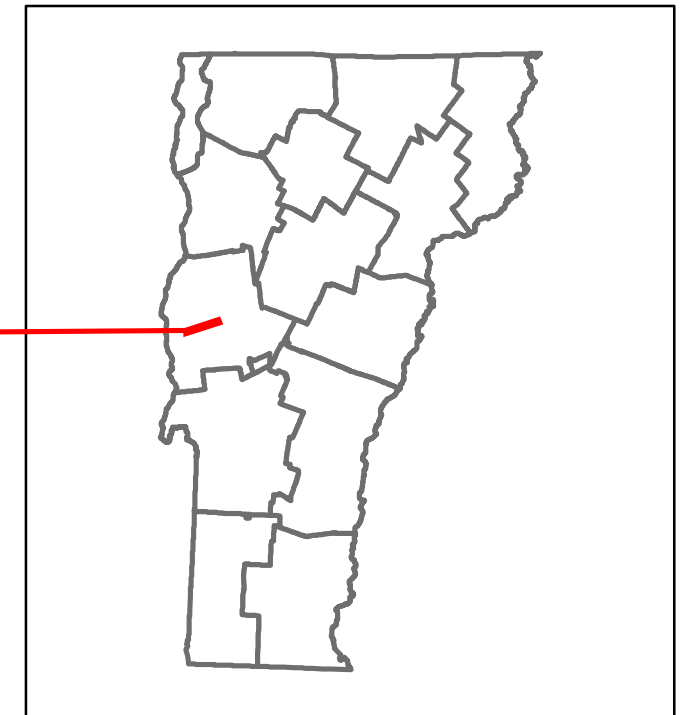


Route Log and Progress Chart

DRAFT

Please Note: Errors and Omissions May Exist.
Contact the VTrans Mapping Section with questions or concerns.

DISTRICT	TOWN	ROUTE
5	CORNWALL	VT-125



STRUCTURE DESCRIPTIONS


Bridge 9:
Stringer/multi-beam or girder - 2010
Structure No. 20017200901042
Length: 151'
Width: 29.5'
Facility Carried: VT 00125 ML
Bridge Type: WELDED GIRDER
Features Intersected: LEMON FAIR RIVER
Surface: Bituminous
Maintenance/Ownership: State

Culvert 10:
Culvert - 1960
Structure No. 300172001001041
Length: 10'
Under Clearance: 7.0'
Facility Carried: VT 125
Bridge Type: MULTIPLATE PIPE ARCH
Features Intersected: BROOK
Maintenance: State

Road Widths	Travellane: 26, 20, 22, 22, 20, 24 Roadway: 26, 20, 22, 22, 20, 24 Lane Count: 2, 2, 2, 2, 2, 2 Base: 26, 20, 22, 22, 20, 24 Subbase: 26, 20, 22, 22, 20, 24
-------------	--

Curves	7, 5, 12, 19.4, 8, 13, 6, 8, 7, 26
--------	------------------------------------

Grades	8.0, -5.0, -5.0, +7.9, +6.7, -12.0
--------	------------------------------------



Maintenance Garage	District 5 - Middlebury Garage
--------------------	--------------------------------

Speed Zone	40
------------	----

Functional Class	5
------------------	---

National Highway System	
-------------------------	--

Limited Access Highway	
------------------------	--

Traffic Counters	A148
------------------	------

AADT Counts	2014: 2000, 2000, 2800 2013: 2000, 2700 2012: 1900, 2700 2011: 1900, 2800 2010: 1900, 2500
-------------	--

Crash Locations	2014: 1, 1, 1, 1, 1, 1, 1, 1 2013: 1, 1, 1, 1, 1, 1, 1, 1 2012: 1, 1, 1, 1, 1, 1, 1, 1 2011: 1, 1, 1, 1, 1, 1, 1, 1 2010: 1, 1, 1, 1, 1, 1, 1, 1
-----------------	--

Historic Projects Unknown, Retreatment, Resurface, Bituminous Mix, Skinny Mix, Bituminous Seal Bituminous Concrete, Surface Treated Gravel, Cold Plane and Bituminous Concrete, Reclaimed Base and Bituminous Concrete, Concrete, Gravel	Functional Class 1 - Interstate System, 2 - Other Freeways and Expressways, 3 - Principal Arterial, 4 - Minor Arterial, 5 - Major Collector, 6 - Minor Collector	Curves Left, Right Grades grade up, grade down	Road Widths (ft) Traffic Counters (counter ID)	AADT (count) Crash Locations Fatal, Property Damage Only, Injury, Unknown Crash Type	Mileage by Functional Class By Sheet 0172 5 - Major collector 4.265 Page Total Mileage: 4.265 mi	Mileage by Town By Sheet CORNWALL - V125-0104 4.265 of 4.265 Page Total Mileage: 4.265 mi	DISTRICT 5	TOWN CORNWALL	Date: 11/15/16 1 of 1 TWN mileage: 0.0 to 4.265	ROUTE VT-125 ETE mileage: 10.043 to 14.308
---	--	---	---	---	--	---	----------------------	-------------------------	--	--