

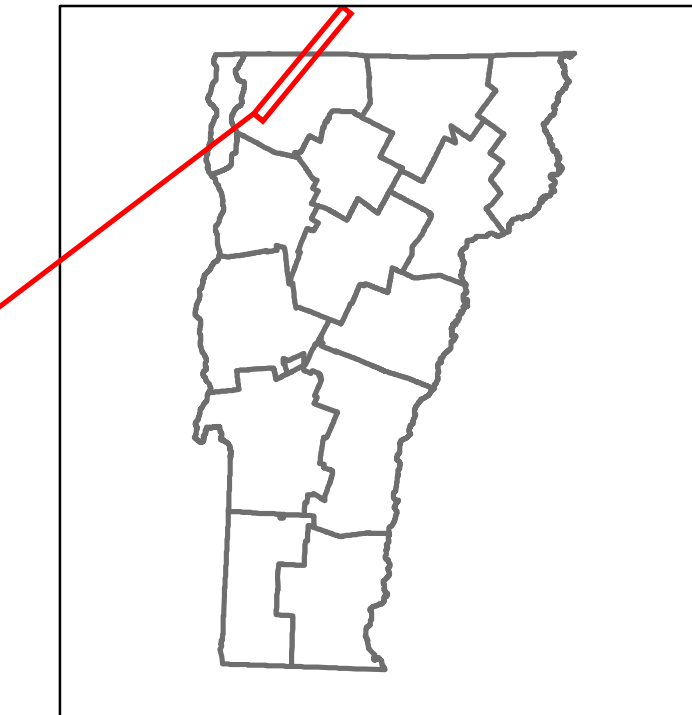


Route Log and Progress Chart

DRAFT

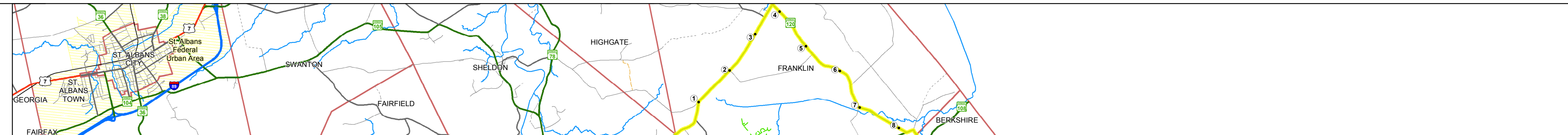
Please Note: Errors and Omissions May Exist.
Contact the VTrans Mapping Section with questions or concerns.

DISTRICT	TOWN	ROUTE
8	FRANKLIN	VT-120



Base Map

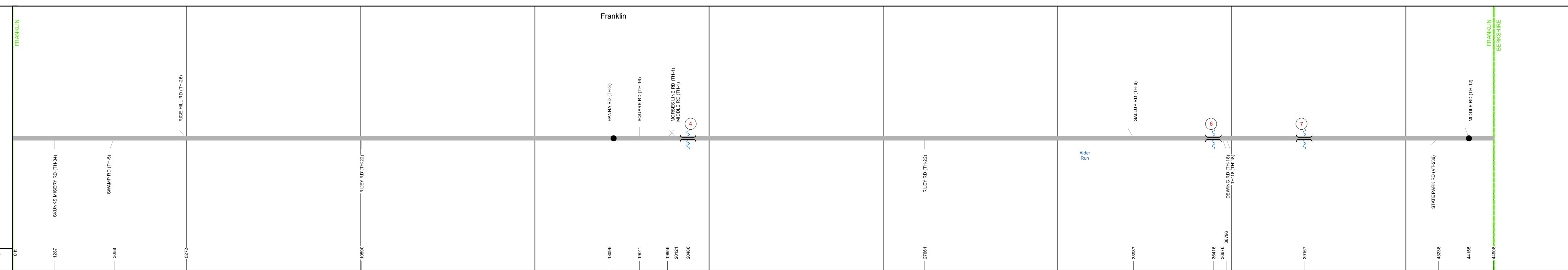
1 in = 1.5 miles



Stick Diagram

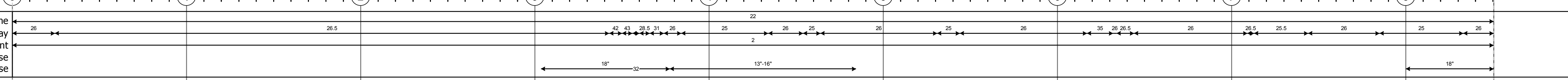
- Town Center
- Stations (Feet)
- Railroad Crossings
- Primary Structures
- Secondary Structures
- Divided State Highway
- State Highway
- Divided Town Highway
- Town Highway
- Streams (Hydraulic Structure)
- Town Boundary
- Village/UC Boundaries
- District Boundaries
- State/Town Highway Change
- Divided Highway Limits
- Ghost Section Boundary
- Federal Urban Area Limits

Scale: 1 INCH = 2000 FEET

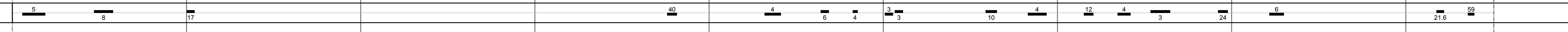


Road Widths

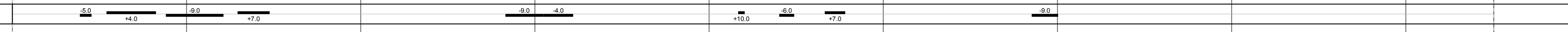
Travellane
Roadway
Lane Count
Base
Subbase



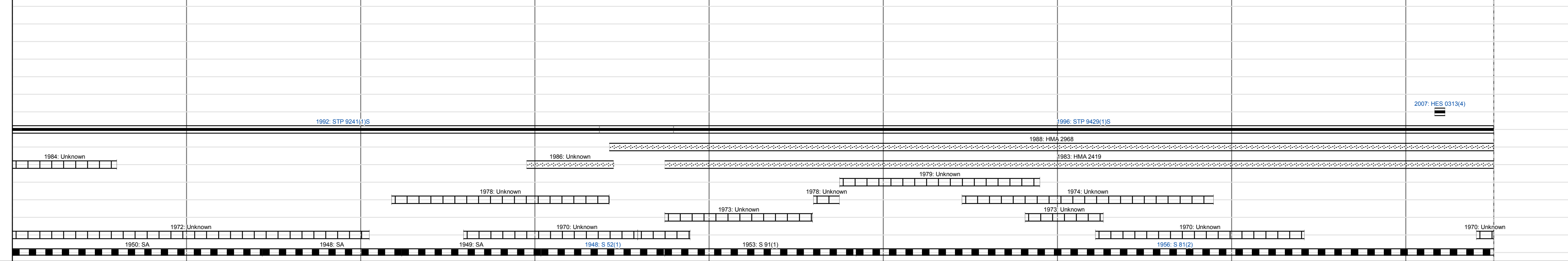
Curves



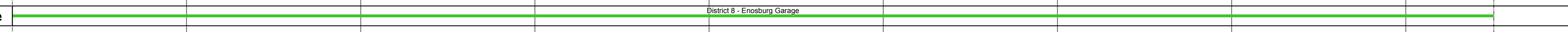
Grades




Historic Projects



Maintenance Garage




Speed Zone



Functional Class




National Highway System




Limited Access Highway




Traffic Counters



AADT Counts



Crash Locations



STRUCTURE DESCRIPTIONS

Culvert 4:
Culvert - 1953
Structure No. 300302000406071
Length: 11'
Facility Carried: VT120
Bridge Type: MULTIPLE PIPE ARCH
Features Intersected: SWAMP
Maintenance: State

Culvert 6:
Culvert - 1956
Structure No. 300302000606071
Length: 12'
Width: 35.0'
Under Clearance: 4.0'
Facility Carried: VT120
Bridge Type: RC BOX
Features Intersected: BROOK
Maintenance: State

Bridge 7:
Stringer/multi-beam or girder - 1941
Structure No. 200302000706072
Length: 69'
Width: 34.2'
Facility Carried: VT 00120 ML
Bridge Type: ROLLED BEAM
Features Intersected: LAKE CARMi OUTLET BROOK
Surface: Bituminous
Maintenance/Ownership: State

<p>Historic Projects</p> <ul style="list-style-type: none"> Unknown Retreatment Resurface Bituminous Mix Skinny Mix Bituminous Seal 	<p>Functional Class</p> <ul style="list-style-type: none"> 1 - Interstate System 2 - Other 3 - Principal Arterial 4 - Minor Arterial 5 - Major Collector 6 - Minor Collector 	<p>Curves</p> <ul style="list-style-type: none"> Left Right 	<p>Road Widths</p> <p>(ft)</p>	<p>AADT</p> <p>(count)</p>	<p>Mileage by Functional Class By Sheet</p> <p>0302 5 - Major Collector 4.744 0299 5 - Major Collector 3.761</p>	<p>Mileage by Town By Sheet</p> <p>FRANKLIN - V120-0607 8.505 of 8.505</p>	<p>DISTRICT</p> <p>8</p>	<p>TOWN</p> <p>FRANKLIN</p>	<p>Date: 11/15/16</p>	<p>ROUTE</p> <p>VT-120</p>

For More Information Contact - Vermont Agency of Transportation, Policy, Planning and Intermodal Development Division - Mapping Section, 1 National Life Drive, Montpelier, VT 05633-5001 Telephone: 802-828-2600.